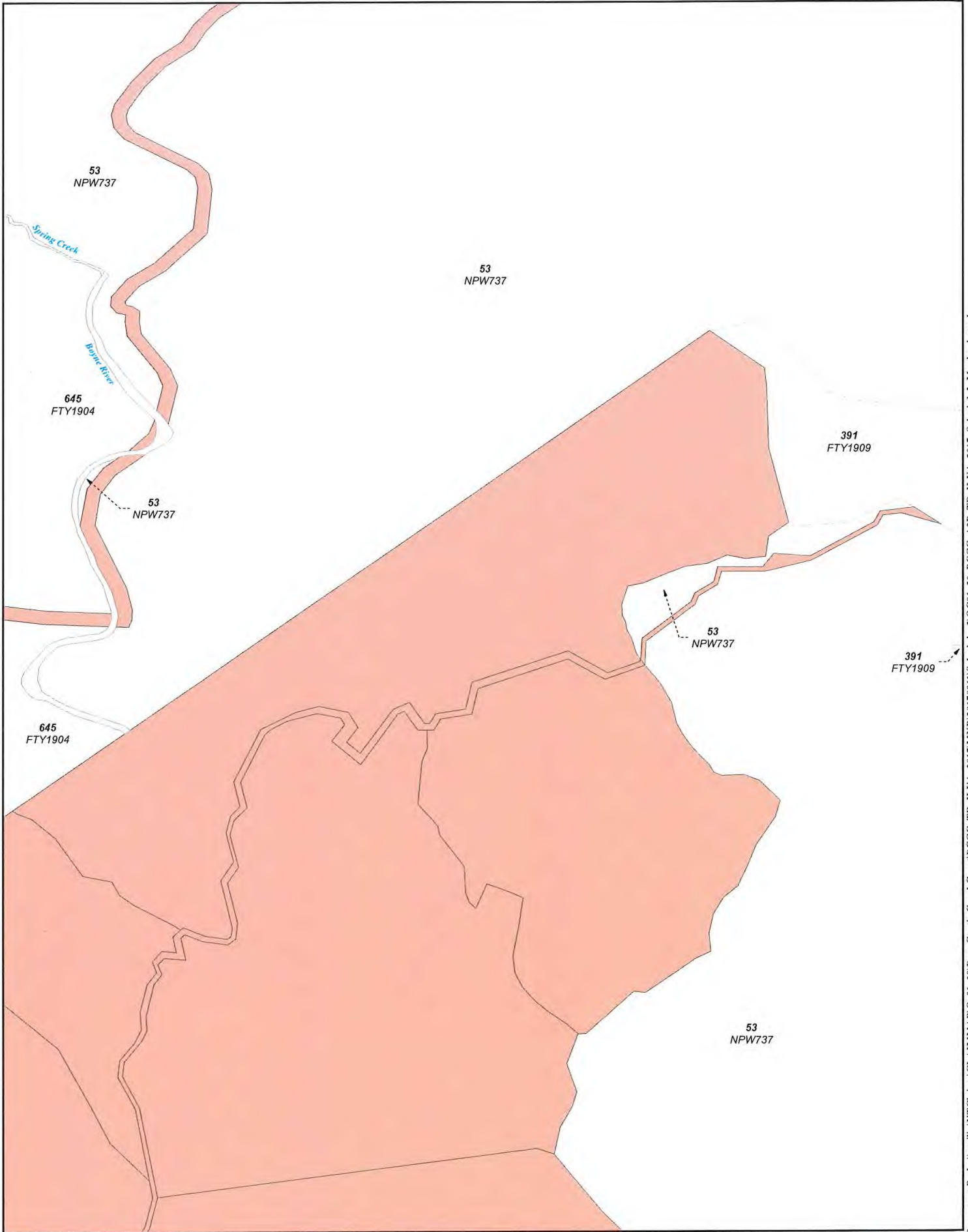


Document Path: \ats\ip\NTClaims\CL\AINMA\Q\c01_29\Port Curtis Coral Coast\PCCC_TR_ILUA_2017\MXD\2017\013\ILUA_2017_PCCC_A3P_TR_ILUA_2017_Schedule2_Mapbook.mxd

| | |
|---|---|
| TENURE RESOLUTION INDIGENOUS LAND USE AGREEMENT | |
| QUD6026/2001 Bailal, Gurang, Gooreng Gooreng, Taribelang Bunda Claim (QC2001/029) Sheet 98 of 219 | |
| <p>LEGEND</p> <ul style="list-style-type: none"> Schedule 2 - Immediate Surrender Area External boundary DCDB Local Government Area boundaries | <p>Compilation: Land Tenure Information obtained from the Digital Cadastral Data Base (July 2014), Department of Natural Resources & Mines, Brisbane. The Land Registry in the Department of Natural Resources & Mines should be consulted for verification of tenures.</p> <p>Feature names shown on this map have been obtained from available information. It is possible that errors and omissions may exist. While every care is taken to ensure the accuracy of this data, the Department of Natural Resources & Mines, and/or contributors to this publication, makes no representations or warranties about its accuracy, reliability, completeness or suitability for any particular purpose and disclaims all responsibility and all liability (including without limitation, liability in negligence) for all injuries, expenses, losses, damages (including indirect or consequential damage) and costs which might be incurred as a result of the data being inaccurate or incomplete in any way or for any reason.</p> <p>Copyright protects this publication. Except for purposes permitted by the Copyright Act 1968, reproduction by any means (photocopying, electronic, mechanical, recording or otherwise) is prohibited without the prior written permission of the Department of Natural Resources & Mines.</p> <p>All enquiries: The Manager, Client Mapping Services, Department of Natural Resources and Mines, GPO Box 2454, Brisbane, QLD 4001</p> <p style="text-align: center;">Produced by the Department of Natural Resources and Mines, © The State of Queensland (Department of Natural Resources and Mines) October 2017.</p> |
| <p>QUEENSLAND GOVERNMENT</p> <p>1:20,000</p> <p>0 0.15 0.3 0.45 0.6 Kilometres</p> | <p style="text-align: center;">SHEET KEY</p> |



Document Path: \\atsilp\NTClaims\CLAIMMAP\Qe01_29\Port Curtis Coral Coast\PCCC_TR_ILUA_2017\MXD\20170911\Schedule_2\QOC01_29_PCCE_A3P_TR_ILUA_2017_Schedule2_Mapbook.mxd

LEGEND

- Schedule 2 - Immediate Surrender Area
- External boundary
- DCDB
- Local Government Area boundaries

TENURE RESOLUTION INDIGENOUS LAND USE AGREEMENT
QUD6026/2001 Bailai, Gurang, Gooreng Gooreng, Taribelang Bunda Claim (QC2001/029) Sheet 99 of 219

Compilation : Land Tenure Information obtained from the Digital Cadastral Data Base (July 2014), Department of Natural Resources & Mines, Brisbane. The Land Registry in the Department of Natural Resources & Mines should be consulted for verification of tenures.

Feature names shown on this map have been obtained from available information. It is possible that errors and omissions may exist. While every care is taken to ensure the accuracy of this data, the Department of Natural Resources & Mines, and/or contributors to this publication, makes no representations or warranties about its accuracy, reliability, completeness or suitability for any particular purpose and disclaims all responsibility and all liability (including without limitation, liability in negligence) for all injuries, expenses, losses, damages (including indirect or consequential damage) and costs which might be incurred as a result of the data being inaccurate or incomplete in any way or for any reason.

Copyright protects this publication. Except for purposes permitted by the Copyright Act 1968, reproduction by any means (photocopying, electronic, mechanical, recording or otherwise) is prohibited without the prior written permission of the Department of Natural Resources & Mines.

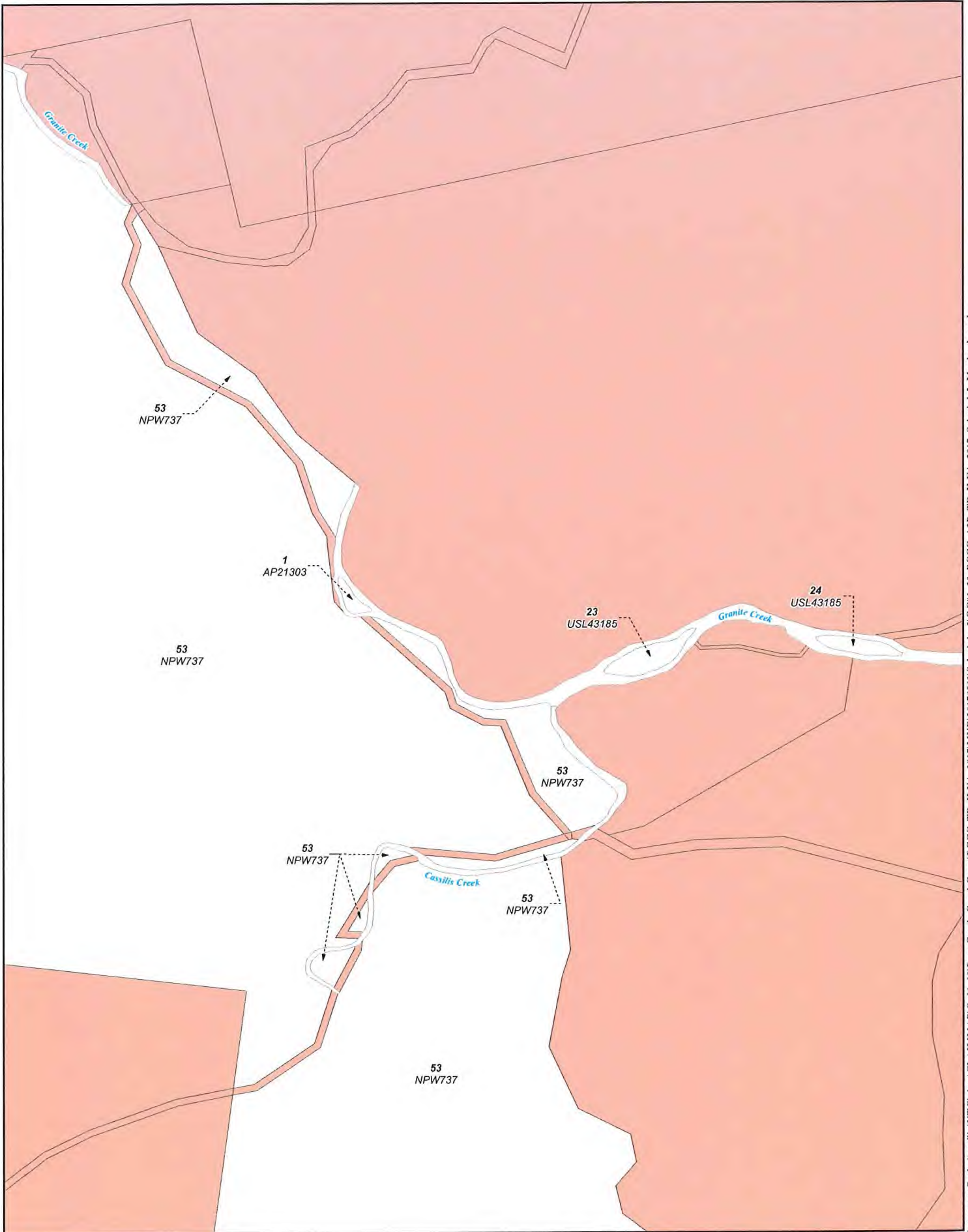
All enquiries: The Manager, Client Mapping Services, Department of Natural Resources and Mines, GPO Box 2454, Brisbane, QLD 4001

Produced by the Department of Natural Resources and Mines,
 © The State Of Queensland (Department of Natural Resources and Mines) October 2017.

1:15,000

Map Projection: GCS GDA 1994





Document Path: \\atsiflip\NT\Claims\CL\AIM\A\Qc01_29\Port Curtis Coral Coast\PCCC_TR_ILUA_2017\MXD\20170911\Schedule_2\QC01_29_PCCC_A3P_TR_ILUA_2017_Schedule2_Mapbook.mxd

LEGEND

- Schedule 2 - Immediate Surrender Area
- External boundary
- DCDB
- Local Government Area boundaries

TENURE RESOLUTION INDIGENOUS LAND USE AGREEMENT

QUD6026/2001 Bailai, Gurang, Gooreng Gooreng, Taribelang Bunda Claim (QC2001/029) Sheet 100 of 219

Compilation : Land Tenure Information obtained from the Digital Cadastral Data Base (July 2014), Department of Natural Resources & Mines, Brisbane.
The Land Registry in the Department of Natural Resources & Mines should be consulted for verification of tenures.

Feature names shown on this map have been obtained from available information. It is possible that errors and omissions may exist. While every care is taken to ensure the accuracy of this data, the Department of Natural Resources & Mines, and/or contributors to this publication, makes no representations or warranties about its accuracy, reliability, completeness or suitability for any particular purpose and disclaims all responsibility and all liability (including without limitation, liability in negligence) for all injuries, expenses, losses, damages (including indirect or consequential damages) and costs which might be incurred as a result of the data being inaccurate or incomplete in any way or for any reason.

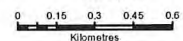
Copyright protects this publication. Except for purposes permitted by the Copyright Act 1968, reproduction by any means (photocopying, electronic, mechanical, recording or otherwise) is prohibited without the prior written permission of the Department of Natural Resources & Mines.

All enquiries: The Manager, Client Mapping Services, Department of Natural Resources and Mines, GPO Box 2454, Brisbane, QLD 4001

Produced by the Department of Natural Resources and Mines.
© The State Of Queensland (Department of Natural Resources and Mines) October 2017.



1:20,000



Map Projection: GCS GDA 1994



SHEET KEY



Document Path: \\sftp\NT\Claims\CLAIMMAP\Qc01_29\Port Curtis Coral Coast\PCCC_TR_ILUA_2017\MXD\20170911\Schedule_2\Qc01_29_PCCC_A3P_TR_ILUA_2017_Schedule2_Mapbook.mxd

TENURE RESOLUTION INDIGENOUS LAND USE AGREEMENT

QUD6026/2001 Bailai, Gurang, Gooreng Gooreng, Taribelang Bunda Claim (QC2001/029) Sheet 101 of 219

LEGEND

- Schedule 2 - Immediate Surrender Area
- External boundary
- DCDB
- Local Government Area boundaries


Compilation : Land Tenure Information obtained from the Digital Cadastral Data Base (July 2014), Department of Natural Resources & Mines, Brisbane. The Land Registry in the Department of Natural Resources & Mines should be consulted for verification of tenures.

Feature names shown on this map have been obtained from available information. It is possible that errors and omissions may exist. While every care is taken to ensure the accuracy of this data, the Department of Natural Resources & Mines, and/or contributors to this publication, makes no representations or warranties about its accuracy, reliability, completeness or suitability for any particular purpose and disclaims all responsibility and all liability (including without limitation, liability in negligence) for all injuries, expenses, losses, damages (including indirect or consequential damage) and costs which might be incurred as a result of the data being inaccurate or incomplete in any way or for any reason.

Copyright protects this publication. Except for purposes permitted by the Copyright Act 1968, reproduction by any means (photocopying, electronic, mechanical, recording or otherwise) is prohibited without the prior written permission of the Department of Natural Resources & Mines.

All enquiries: The Manager, Client Mapping Services, Department of Natural Resources and Mines, GPO Box 2454, Brisbane, QLD 4001


Produced by the Department of Natural Resources and Mines,
© The State Of Queensland (Department of Natural Resources and Mines) October 2017.



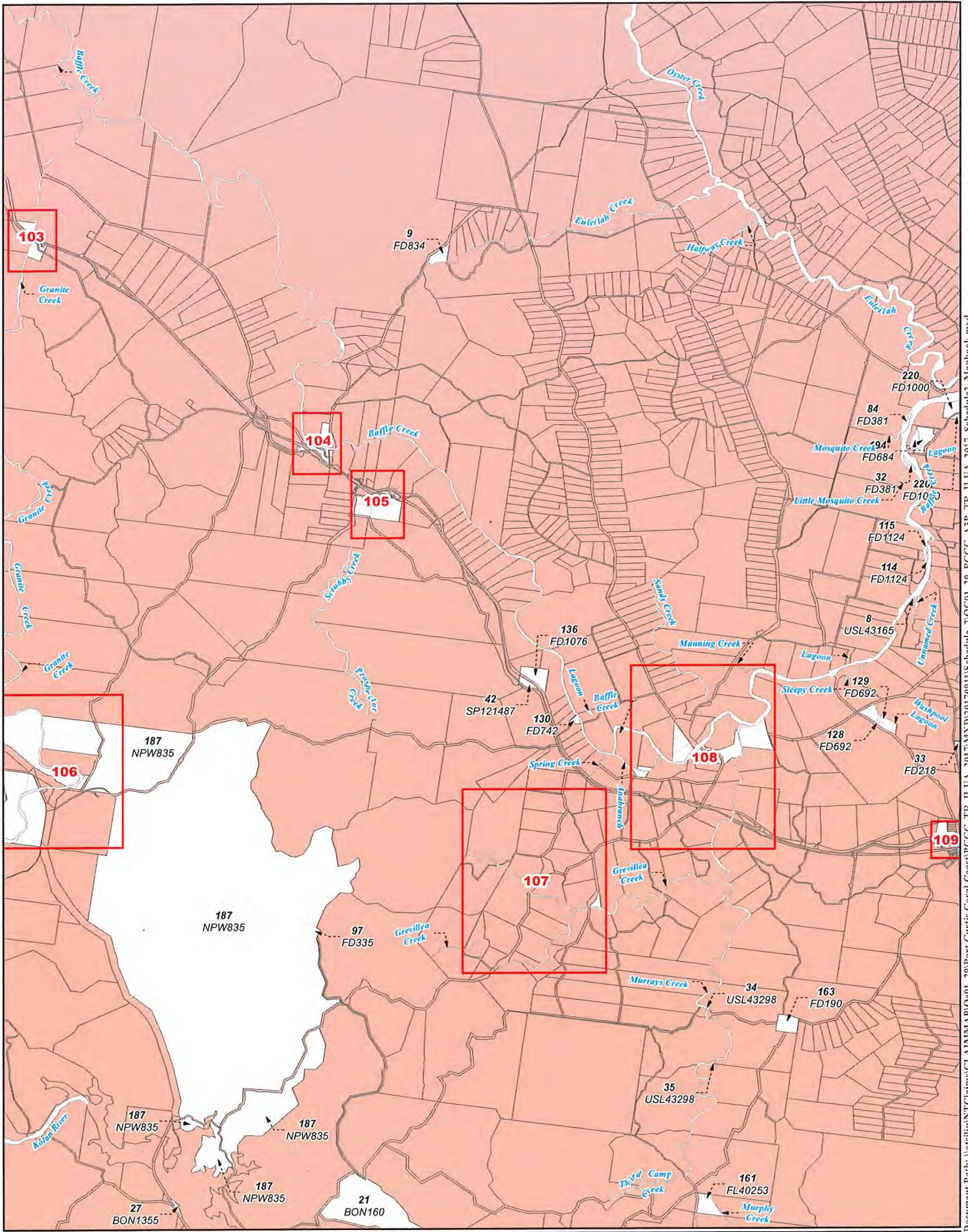
1:12,500



Map Projection: GCS GDA 1994



SHEET KEY



Document Path: \\atslip\NTClaims\CL\AINMA\P\Q\01_29\Port Curtis Coral Coast\PCCC_TR_ILUA_2017\MXD\20170911\ISchedule_2\Q001_29_PCCC_A3F_TR_ILUA_2017_Schedule2_Mapbook.mxd

TENURE RESOLUTION INDIGENOUS LAND USE AGREEMENT

QUD6026/2001 Bailai, Gurang, Gooreng Gooreng, Taribelang Bunda Claim (QC2001/029) Sheet 102 of 219

LEGEND

- Schedule 2 - Immediate Surrender Area
- External boundary
- DCDB
- Local Government Area boundaries


Compilation: Land Tenure Information obtained from the Digital Cadastral Data Base (July 2014), Department of Natural Resources & Mines, Brisbane. The Land Registry in the Department of Natural Resources & Mines should be consulted for verification of tenures.

Feature names shown on this map have been obtained from available information. It is possible that errors and omissions may exist. While every care is taken to ensure the accuracy of this data, the Department of Natural Resources & Mines, and/or contributors to this publication, makes no representations or warranties about its accuracy, reliability, completeness or suitability for any particular purpose and disclaims all responsibility and all liability (including without limitation, liability in negligence) for all injuries, expenses, losses, damages (including indirect or consequential damage) and costs which might be incurred as a result of the data being inaccurate or incomplete in any way or for any reason.


Copyright protects this publication. Except for purposes permitted by the Copyright Act 1968, reproduction by any means (photocopying, electronic, mechanical, recording or otherwise) is prohibited without the prior written permission of the Department of Natural Resources & Mines.

All enquiries: The Manager, Client Mapping Services, Department of Natural Resources and Mines, GPO Box 2454, Brisbane, QLD 4001


Produced by the Department of Natural Resources and Mines,
© The State of Queensland (Department of Natural Resources and Mines) October 2017.



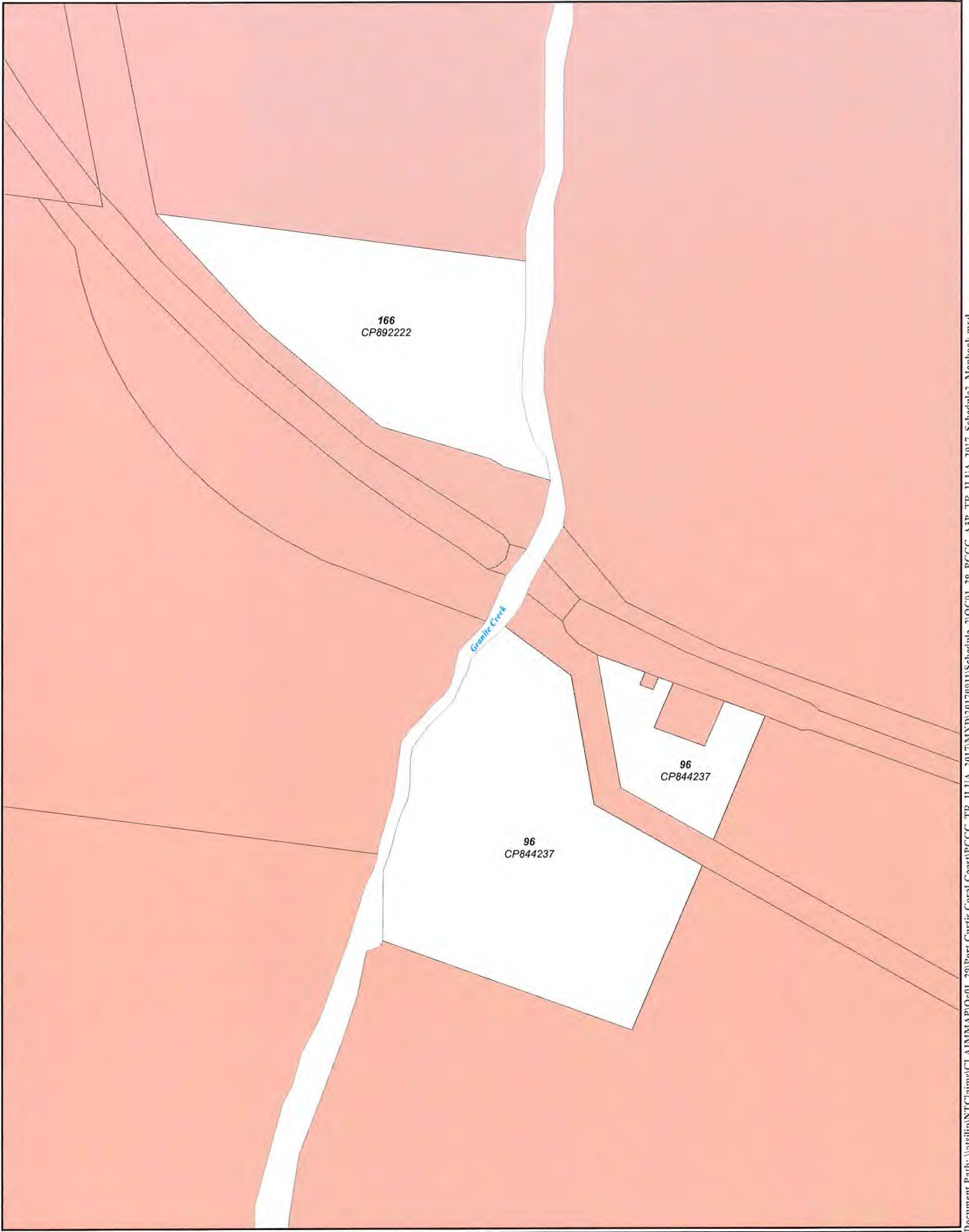
1:100,000





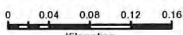
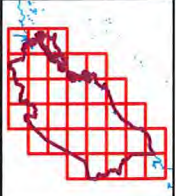
0 0.85 1.7 2.55 3.4
Kilometres



SHEET KEY


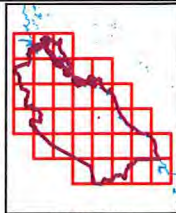



Document Path: \\atslip\NTClaims\CLAIMMAPI\Q501_29\Port Curtis Coral Coast\PCCC_TR_ILUA_2017\MXD\20170911\Schedule_2\Q501_29_PCCC_A3T_TR_ILUA_2017_Schedule2_Mapbook.mxd

| | | | |
|---|--|---|--|
| TENURE RESOLUTION INDIGENOUS LAND USE AGREEMENT | | QUD6026/2001 Bailai, Gurang, Gooreng Gooreng, Taribelang Bunda Claim (QC2001/029) Sheet 103 of 219 | |
| <p>LEGEND</p> <ul style="list-style-type: none"> Schedule 2 - Immediate Surrender Area External boundary DCDB Local Government Area boundaries | <p>Compilation : Land Tenure Information obtained from the Digital Cadastral Data Base (July 2014), Department of Natural Resources & Mines, Brisbane. The Land Registry in the Department of Natural Resources & Mines should be consulted for verification of tenures.</p> <p>Feature names shown on this map have been obtained from available information. It is possible that errors and omissions may exist. While every care is taken to ensure the accuracy of this data, the Department of Natural Resources & Mines, and/or contributors to this publication, makes no representations or warranties about its accuracy, reliability, completeness or suitability for any particular purpose and disclaims all responsibility and all liability (including without limitation, liability in negligence) for all injuries, expenses, losses, damages (including indirect or consequential damage) and costs which might be incurred as a result of the data being inaccurate or incomplete in any way or for any reason.</p> <p>Copyright protects this publication. Except for purposes permitted by the Copyright Act 1968, reproduction by any means (photocopying, electronic, mechanical, recording or otherwise) is prohibited without the prior written permission of the Department of Natural Resources & Mines.</p> <p>All enquiries: The Manager, Client Mapping Services, Department of Natural Resources and Mines, GPO Box 2454, Brisbane, QLD 4001</p> <p>Produced by the Department of Natural Resources and Mines, © The State Of Queensland (Department of Natural Resources and Mines) October 2017.</p> |   <p>1:5,000</p>  |  <p>SHEET KEY</p> |



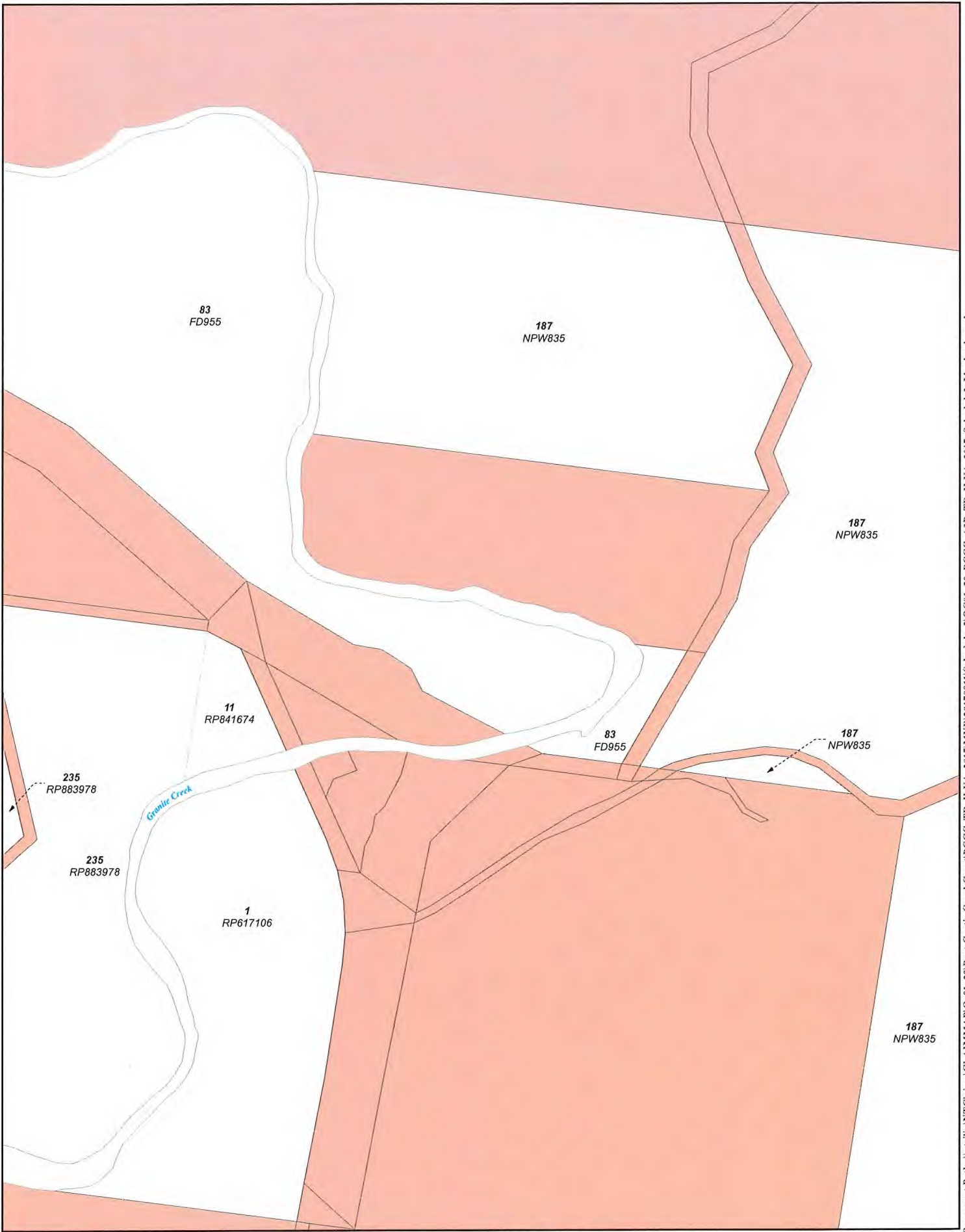
Document Path: \\atsilip\NTClaims\CLAIMMAP\Q01_29\Port Curtis Coral Coast\PCCC_TR_ILUA_2017\MXD\20170911\Schedule_2\Q01_29_PCCC_A3P_TR_ILUA_2017_Schedule2_Mapbook.mxd

| | | | |
|--|--|---|---|
| TENURE RESOLUTION INDIGENOUS LAND USE AGREEMENT | |  |  <p>SHEET KEY</p> |
| <p>QUD6026/2001 Bailai, Gurang, Gooreng Gooreng, Taribelang Bunda Claim (QC2001/029) Sheet 104 of 219</p> <p>Compilation: Land Tenure Information obtained from the Digital Cadastral Data Base (July 2014), Department of Natural Resources & Mines, Brisbane. The Land Registry in the Department of Natural Resources & Mines should be consulted for verification of tenures.</p> <p>Feature names shown on this map have been obtained from available information. It is possible that errors and omissions may exist. While every care is taken to ensure the accuracy of this data, the Department of Natural Resources & Mines, and/or contributors to this publication, makes no representations or warranties about its accuracy, reliability, completeness or suitability for any particular purpose and disclaims all responsibility and all liability (including without limitation, liability in negligence) for all injuries, expenses, losses, damages (including indirect or consequential damage) and costs which might be incurred as a result of the data being inaccurate or incomplete in any way or for any reason.</p> <p>Copyright protects this publication. Except for purposes permitted by the Copyright Act 1968, reproduction by any means (photocopying, electronic, mechanical, recording or otherwise) is prohibited without the prior written permission of the Department of Natural Resources & Mines.</p> <p>All enquiries: The Manager, Client Mapping Services, Department of Natural Resources and Mines, GPO Box 2454, Brisbane, QLD 4001</p> <p>Produced by the Department of Natural Resources and Mines, © The State Of Queensland (Department of Natural Resources and Mines) October 2017.</p> | | <p>1:5,000</p>  <p>0 0.04 0.08 0.12 0.16 Kilometres</p> <p>Map Projection: GCS GDA 1994</p> | |
| <p>LEGEND</p> <ul style="list-style-type: none"> Schedule 2 - Immediate Surrender Area External boundary DCDB Local Government Area boundaries | | | |



Document Path: \\ats\ip\NTClaims\CLAIMMAP\QI2017\013\Port Curtis Coral Coast\ILUA_Schedule_2\QI2017_013_PCCC_A3P_TR_ILUA_2017_Schedule2_Mapbook.mxd

| | |
|--|--|
| TENURE RESOLUTION INDIGENOUS LAND USE AGREEMENT | |
| QUD6026/2001 Bailai, Gurang, Gooreng Gooreng, Taribelang Bunda Claim (QC2001/029) Sheet 105 of 219 | |
| <p>LEGEND</p> <ul style="list-style-type: none"> Schedule 2 - Immediate Surrender Area External boundary DCDB Local Government Area boundaries | <p style="font-size: small;">Compilation : Land Tenure Information obtained from the Digital Cadastral Data Base (July 2014), Department of Natural Resources & Mines, Brisbane. The Land Registry in the Department of Natural Resources & Mines should be consulted for verification of tenures.</p> <p style="font-size: x-small;">Feature names shown on this map have been obtained from available information. It is possible that errors and omissions may exist. While every care is taken to ensure the accuracy of this data, the Department of Natural Resources & Mines, and/or contributors to this publication, makes no representations or warranties about its accuracy, reliability, completeness or suitability for any particular purpose and disclaims all responsibility and all liability (including without limitation, liability in negligence) for all injuries, expenses, losses, damages (including indirect or consequential damage) and costs which might be incurred as a result of the data being inaccurate or incomplete in any way or for any reason.</p> <p style="font-size: x-small;">Copyright protects this publication. Except for purposes permitted by the Copyright Act 1968, reproduction by any means (photocopying, electronic, mechanical, recording or otherwise) is prohibited without the prior written permission of the Department of Natural Resources & Mines.</p> <p style="font-size: x-small;">All enquiries: The Manager, Client Mapping Services, Department of Natural Resources and Mines, GPO Box 2454, Brisbane, QLD 4001</p> <p style="font-size: x-small; text-align: center;">Produced by the Department of Natural Resources and Mines, © The State Of Queensland (Department of Natural Resources and Mines) October 2017.</p> |
| <p>1:5,500</p> <p style="font-size: x-small;">0 0.045 0.09 0.135 0.18 Kilometres</p> | <div style="text-align: center;"> <p>1:5,500</p> <p style="font-size: x-small;">0 0.045 0.09 0.135 0.18 Kilometres</p> </div> <div style="text-align: right;"> <p>SHEET KEY</p> </div> |



Document Path: \\atsfile\p\NT\Claims\CL\AIMMA\Q\001_29\Port Curtis Coral Coast\PCCC_TR_ILUA_2017\MXD\20170911\Schedule_2\QC01_29_PCCC_ASP_TR_ILUA_2017_Schedule2_Mapbook.mxd

TENURE RESOLUTION INDIGENOUS LAND USE AGREEMENT

QUD6026/2001 Bailai, Gurang, Gooreng Gooreng, Taribelang Bunda Claim (QC2001/029) Sheet 106 of 219

LEGEND

- Schedule 2 - Immediate Surrender Area
- External boundary
- DCDB
- Local Government Area boundaries

Compilation : Land Tenure Information obtained from the Digital Cadastral Data Base (July 2014), Department of Natural Resources & Mines, Brisbane.
The Land Registry in the Department of Natural Resources & Mines should be consulted for verification of tenures.

Feature names shown on this map have been obtained from available information. It is possible that errors and omissions may exist. While every care is taken to ensure the accuracy of this data, the Department of Natural Resources & Mines, and/or contributors to this publication, makes no representations or warranties about its accuracy, reliability, completeness or suitability for any particular purpose and disclaims all responsibility and all liability (including without limitation, liability in negligence) for all injuries, expenses, losses, damages (including indirect or consequential damage) and costs which might be incurred as a result of the data being inaccurate or incomplete in any way or for any reason.

Copyright protects this publication. Except for purposes permitted by the Copyright Act 1968, reproduction by any means (photocopying, electronic, mechanical, recording or otherwise) is prohibited without the prior written permission of the Department of Natural Resources & Mines.

All enquiries: The Manager, Client Mapping Services, Department of Natural Resources and Mines, GPO Box 2454, Brisbane, QLD 4001

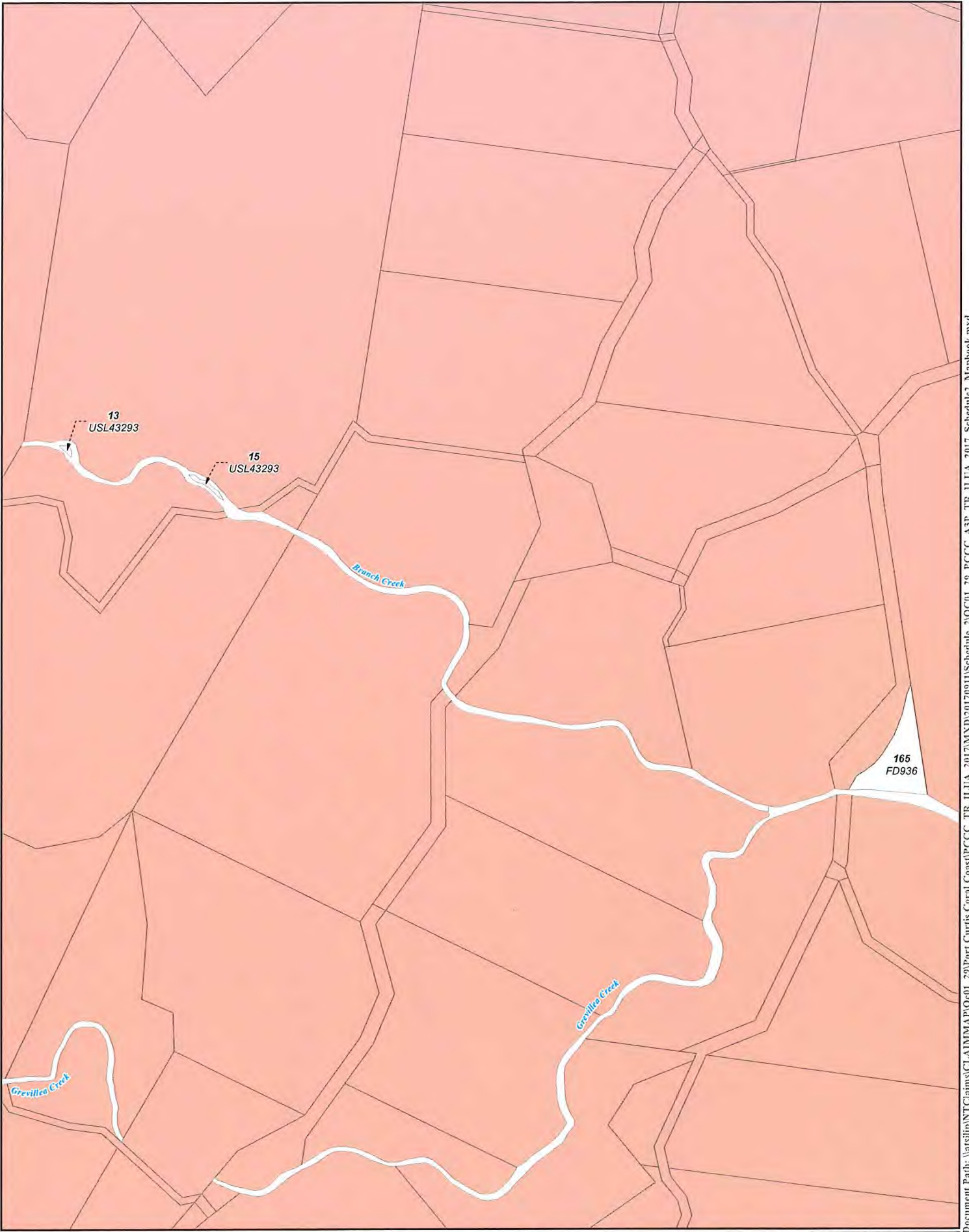
Produced by the Department of Natural Resources and Mines,
© The State of Queensland (Department of Natural Resources and Mines) October 2017.

Queensland Government

1:12,500

Map Projection: GCS GDA 1994

SHEET KEY



Document Path: \\atsfip\NT\Claims\CLAIMMAP\Q-01_29\Port Curtis Coral Coast\PCCC_TR_ILUA_2017\MXD\20170911\Schedule_2\QC01_29_PCCC_A3T_TR_ILUA_2017_Schedule2_Mapbook.mxd

TENURE RESOLUTION INDIGENOUS LAND USE AGREEMENT

- LEGEND**
- Schedule 2 - Immediate Surrender Area
 - External boundary
 - DCDB
 - Local Government Area boundaries

QUD6026/2001 Bailai, Gurang, Gooreng Gooreng, Taribelang Bunda Claim (QC2001/029) Sheet 107 of 219

Compilation : Land Tenure Information obtained from the Digital Cadastral Data Base (July 2014), Department of Natural Resources & Mines, Brisbane.
 The Land Registry in the Department of Natural Resources & Mines should be consulted for verification of tenures.

Feature names shown on this map have been obtained from available information. It is possible that errors and omissions may exist. While every care is taken to ensure the accuracy of this data, the Department of Natural Resources & Mines, and/or contributors to this publication, makes no representations or warranties about its accuracy, reliability, completeness or suitability for any particular purpose and disclaims all responsibility and all liability (including without limitation, liability in negligence) for all injuries, expenses, losses, damages (including indirect or consequential damage) and costs which might be incurred as a result of the data being inaccurate or incomplete in any way or for any reason.

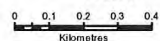
Copyright protects this publication. Except for purposes permitted by the Copyright Act 1968, reproduction by any means (photocopying, electronic, mechanical, recording or otherwise) is prohibited without the prior written permission of the Department of Natural Resources & Mines.

All enquiries: The Manager, Client Mapping Services, Department of Natural Resources and Mines, GPO Box 2454, Brisbane, QLD 4001

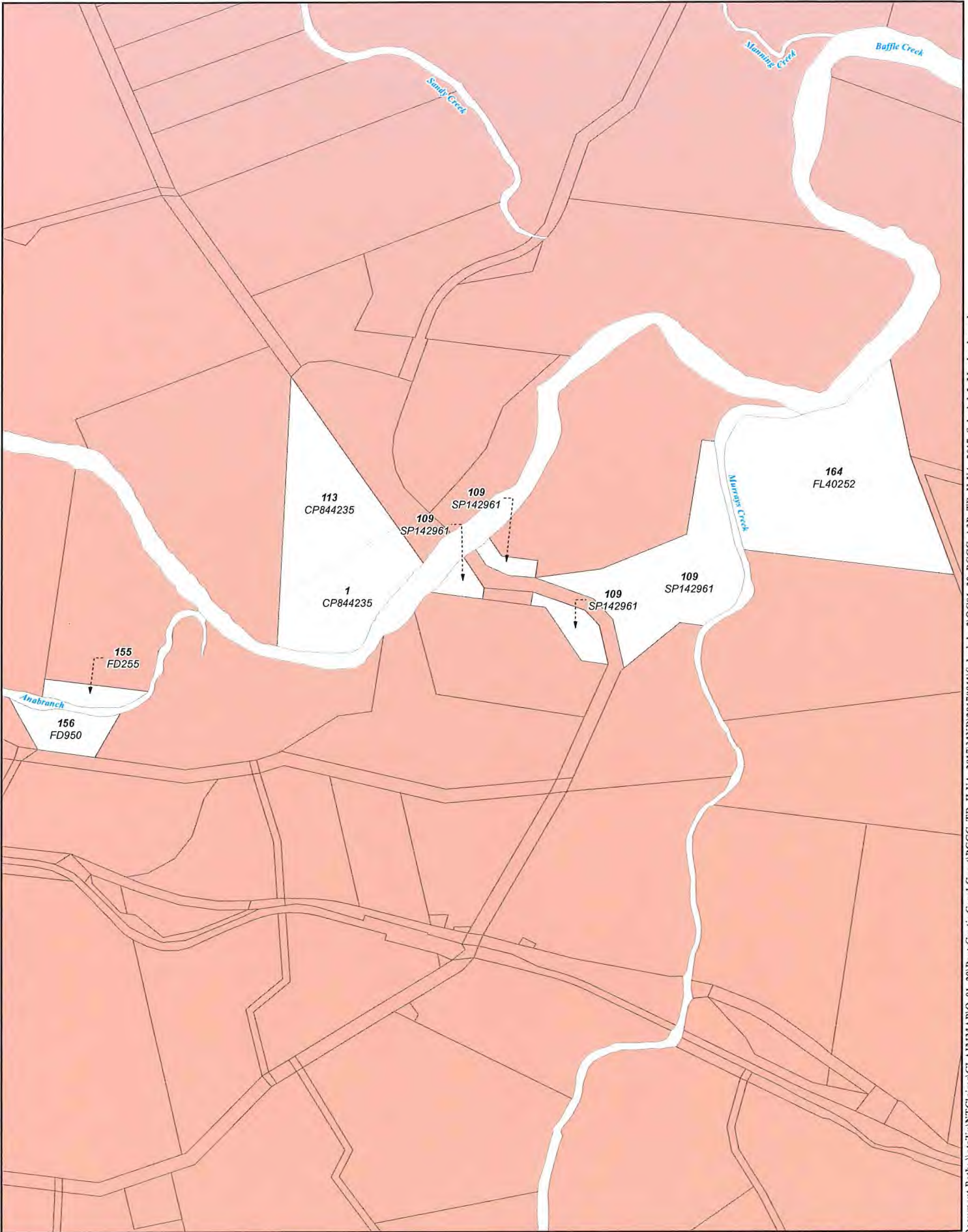
Produced by the Department of Natural Resources and Mines,
 © The State Of Queensland (Department of Natural Resources and Mines) October 2017.





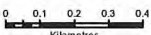

1:15,000

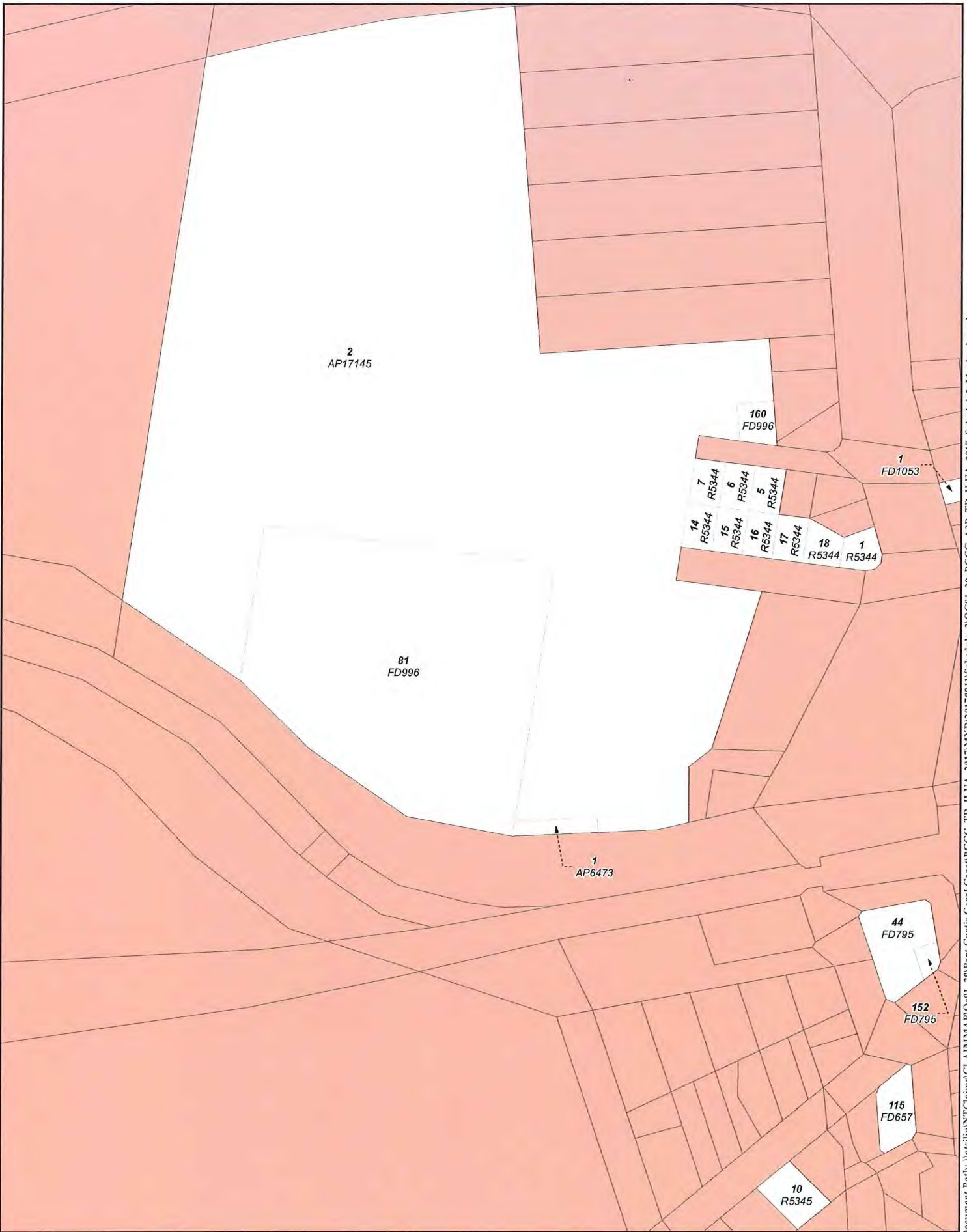


SHEET KEY



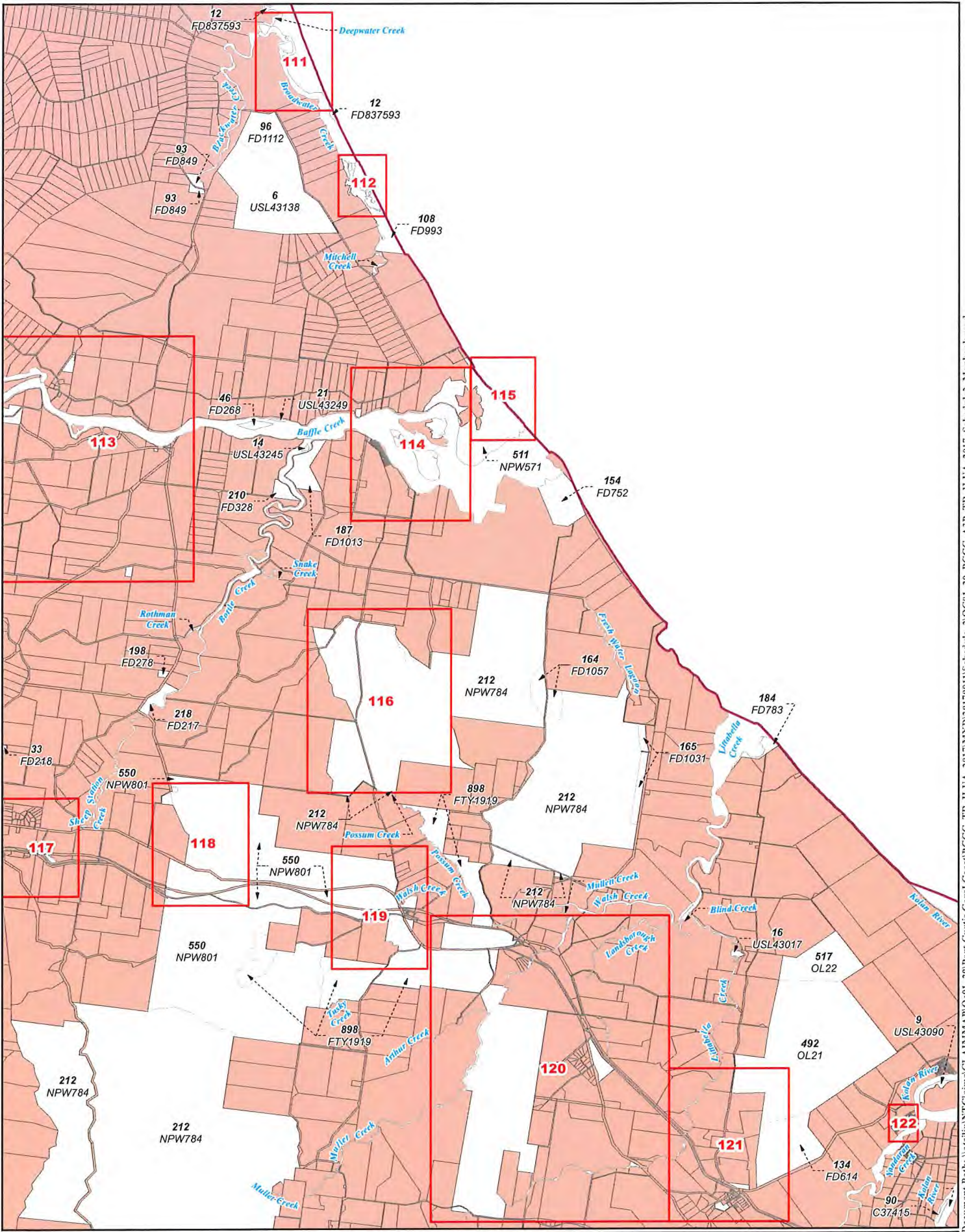
Document Path: \\atslip\NT\Claims\CLAIMMAP\QI2017\013\Port Curtis Coral Coast\PCCC_TR_ILUA_2017\MXD\20170911\Schedule_2\QI01_29_PCCC_A3P_TR_ILUA_2017_Schedule2_Mapbook.mxd

| | | | |
|---|--|---|--|
| TENURE RESOLUTION INDIGENOUS LAND USE AGREEMENT | | QUD6026/2001 Bailai, Gurang, Gooreng Gooreng, Tariabelang Bunda Claim (QC2001/029) Sheet 108 of 219 | |
| <p>LEGEND</p> <ul style="list-style-type: none"> Schedule 2 - Immediate Surrender Area External boundary DCDB Local Government Area boundaries | <p>Compilation : Land Tenure Information obtained from the Digital Cadastral Data Base (July 2014), Department of Natural Resources & Mines, Brisbane. The Land Registry in the Department of Natural Resources & Mines should be consulted for verification of tenures.</p> <p>Feature names shown on this map have been obtained from available information. It is possible that errors and omissions may exist. While every care is taken to ensure the accuracy of this data, the Department of Natural Resources & Mines, and/or contributors to this publication, makes no representations or warranties about its accuracy, reliability, completeness or suitability for any particular purpose and disclaims all responsibility and all liability (including without limitation, liability in negligence) for all injuries, expenses, losses, damages (including indirect or consequential damage) and costs which might be incurred as a result of the data being inaccurate or incomplete in any way or for any reason.</p> <p>Copyright protects this publication. Except for purposes permitted by the Copyright Act 1968, reproduction by any means (photocopying, electronic, mechanical, recording or otherwise) is prohibited without the prior written permission of the Department of Natural Resources & Mines.</p> <p>All enquiries: The Manager, Client Mapping Services, Department of Natural Resources and Mines, GPO Box 2454, Brisbane, QLD 4001</p> <p>Produced by the Department of Natural Resources and Mines, © The State Of Queensland (Department of Natural Resources and Mines) October 2017.</p> |   <p>1:15,000</p>  <p>Kilometres</p> |  <p>SHEET KEY</p> |



Document Path: \\atsilip\NTClaims\CLAIMMA\PQ\01_29\Port Curtis Coral Coast\PCCC_TR_ILUA_2017\MXD\20170911\Schedule_2\QC01_29_PCCC_A3P_TR_ILUA_2017_Schedule2_Mapbook.mxd

| | | | |
|---|--|---|---|
| TENURE RESOLUTION INDIGENOUS LAND USE AGREEMENT | | | |
| QUD6026/2001 Bailai, Gurang, Gooreng Gooreng, Taribelang Bunda Claim (QC2001/029) Sheet 109 of 219 | | | |
| <p>LEGEND</p> <ul style="list-style-type: none"> Schedule 2 - Immediate Surrender Area External boundary DCDB Local Government Area boundaries | <p>Compilation : Land Tenure Information obtained from the Digital Cadastral Data Base (July 2014), Department of Natural Resources & Mines, Brisbane. The Land Registry in the Department of Natural Resources & Mines should be consulted for verification of tenures.</p> <p>Feature names shown on this map have been obtained from available information. It is possible that errors and omissions may exist. While every care is taken to ensure the accuracy of this data, the Department of Natural Resources & Mines, and/or contributors to this publication, makes no representations or warranties about its accuracy, reliability, completeness or suitability for any particular purpose and disclaims all responsibility and all liability (including without limitation, liability in negligence) for all injuries, expenses, losses, damages (including indirect or consequential damage) and costs which might be incurred as a result of the data being inaccurate or incomplete in any way or for any reason.</p> <p>Copyright protects this publication. Except for purposes permitted by the Copyright Act 1968, reproduction by any means (photocopying, electronic, mechanical, recording or otherwise) is prohibited without the prior written permission of the Department of Natural Resources & Mines.</p> <p>All enquiries: The Manager, Client Mapping Services, Department of Natural Resources and Mines, GPO Box 2454, Brisbane, QLD 4001</p> <p>Produced by the Department of Natural Resources and Mines, © The State of Queensland (Department of Natural Resources and Mines) October 2017.</p> |  <p>1:3,000</p>  <p>Kilometres</p> |  |
| | | |  <p>SHEET KEY</p> |



TENURE RESOLUTION INDIGENOUS LAND USE AGREEMENT

QUD6026/2001 Bailai, Gurang, Gooreng Gooreng, Taribelang Bunda Claim (QC2001/029) Sheet 110 of 219

LEGEND


- Schedule 2 - Immediate Surrender Area
- External boundary
- DCDB
- Local Government Area boundaries

Compilation : Land Tenure Information obtained from the Digital Cadastral Data Base (July 2014), Department of Natural Resources & Mines, Brisbane.
 The Land Registry in the Department of Natural Resources & Mines should be consulted for verification of tenures.
 Feature names shown on this map have been obtained from available information. It is possible that errors and omissions may exist. While every care is taken to ensure the accuracy of this data, the Department of Natural Resources & Mines, and/or contributors to this publication, makes no representations or warranties about its accuracy, reliability, completeness or suitability for any particular purpose and disclaims all responsibility and all liability (including without limitation, liability in negligence) for all injuries, expenses, losses, damages (including indirect or consequential damage) and costs which might be incurred as a result of the data being inaccurate or incomplete in any way or for any reason.
 Copyright protects this publication. Except for purposes permitted by the Copyright Act 1968, reproduction by any means (photocopying, electronic, mechanical, recording or otherwise) is prohibited without the prior written permission of the Department of Natural Resources & Mines.
 All enquiries: The Manager, Client Mapping Services, Department of Natural Resources and Mines, GPO Box 2454, Brisbane, QLD 4001
 Produced by the Department of Natural Resources and Mines,
 © The State Of Queensland (Department of Natural Resources and Mines) October 2017.


1:100,000

0 0.85 1.7 2.55 3.4
Kilometres

Map Projection: GCS GDA 1994



Queensland Government

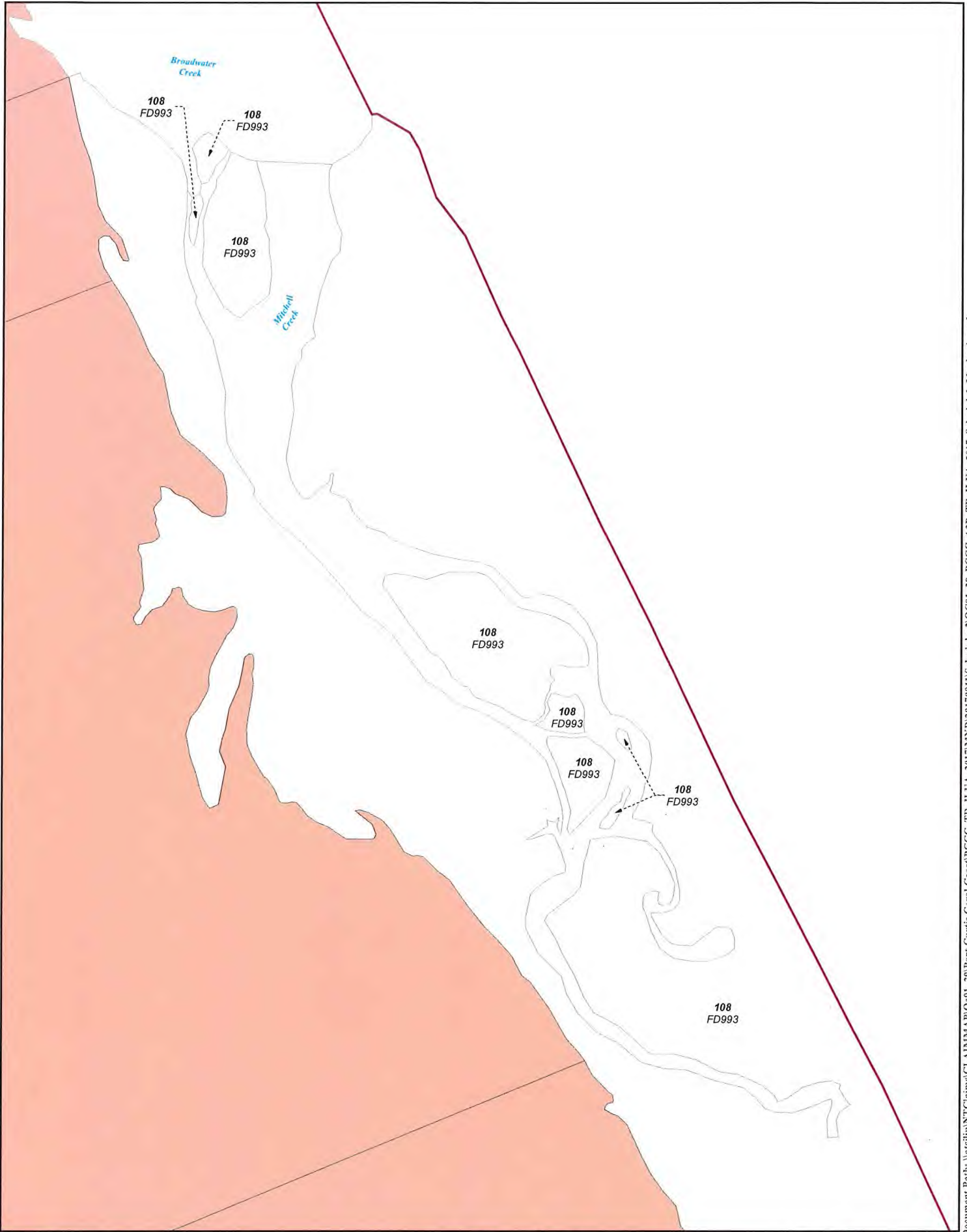


SHEET KEY



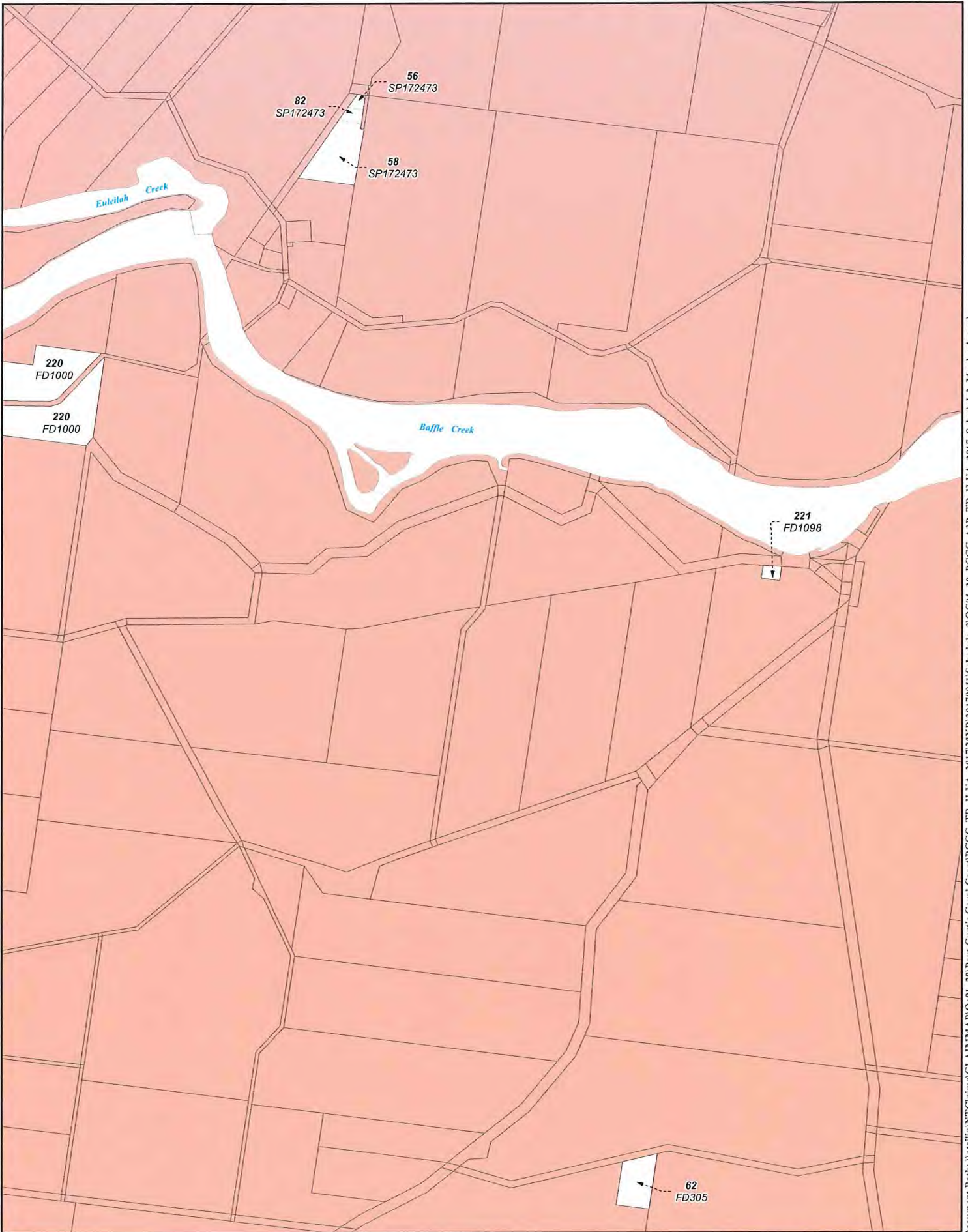
Document Path: \Users\ip\NTClaims\CLAIMMA\PQ\01_29\Port Curtis Coral Coast\PCCC_TR_ILUA_2017\MXD\20170911\Schedule_2\QC01_29_PCCC_A3P_TR_ILUA_2017_Schedule2_Mapbook.mxd

| | |
|---|--|
| TENURE RESOLUTION INDIGENOUS LAND USE AGREEMENT | |
| QUD6026/2001 Bailai, Gurang, Gooreng Gooreng, Taribelang Bunda Claim (QC2001/029) Sheet 111 of 219 | |
| <p>LEGEND</p> <ul style="list-style-type: none"> Schedule 2 - Immediate Surrender Area External boundary DCDB Local Government Area boundaries | <p>Compilation : Land Tenure Information obtained from the Digital Cadastral Data Base (July 2014), Department of Natural Resources & Mines, Brisbane. The Land Registry in the Department of Natural Resources & Mines should be consulted for verification of tenures.</p> <p>Feature names shown on this map have been obtained from available information. It is possible that errors and omissions may exist. While every care is taken to ensure the accuracy of this data, the Department of Natural Resources & Mines, and/or contributors to this publication, makes no representations or warranties about its accuracy, reliability, completeness or suitability for any particular purpose and disclaims all responsibility and all liability (including without limitation, liability in negligence) for all injuries, expenses, losses, damages (including indirect or consequential damage) and costs which might be incurred as a result of the data being inaccurate or incomplete in any way or for any reason.</p> <p>Copyright protects this publication. Except for purposes permitted by the Copyright Act 1968, reproduction by any means (photocopying, electronic, mechanical, recording or otherwise) is prohibited without the prior written permission of the Department of Natural Resources & Mines.</p> <p>All enquiries: The Manager, Client Mapping Services, Department of Natural Resources and Mines, GPO Box 2454, Brisbane, QLD 4001</p> <p style="text-align: center;">Produced by the Department of Natural Resources and Mines, © The State Of Queensland (Department of Natural Resources and Mines) October 2017.</p> |
| <p>1:8,000</p> <p>0 0.065 0.13 0.195 0.26</p> <p>Kilometres</p> | <p style="text-align: center;">N</p>  <p style="text-align: center;">Queensland Government</p>  <p style="text-align: center;">SHEET KEY</p> |



Document Path: \Users\ip\NTClaims\CLAIMMA\PQ\01_29\Port Curtis Coral Coast\PCCC_TR_ILUA_2017\MXD\20170911\Schedule_3\QC01_29_PCCC_A3P_TR_ILUA_2017_Schedule2_Mapbook.mxd

| | |
|---|--|
| TENURE RESOLUTION INDIGENOUS LAND USE AGREEMENT | |
| QUD6026/2001 Bailai, Gurang, Gooreng Gooreng, Taribelang Bunda Claim (QC2001/029) Sheet 112 of 219 | |
| <p>LEGEND</p> <ul style="list-style-type: none"> Schedule 2 - Immediate Surrender Area External boundary DCDB Local Government Area boundaries | <p>Compilation : Land Tenure Information obtained from the Digital Cadastral Data Base (July 2014), Department of Natural Resources & Mines, Brisbane. The Land Registry in the Department of Natural Resources & Mines should be consulted for verification of tenures.</p> <p>Feature names shown on this map have been obtained from available information. It is possible that errors and omissions may exist. While every care is taken to ensure the accuracy of this data, the Department of Natural Resources & Mines, and/or contributors to this publication, makes no representations or warranties about its accuracy, reliability, completeness or suitability for any particular purpose and disclaims all responsibility and all liability (including without limitation, liability in negligence) for all injuries, expenses, losses, damages (including indirect or consequential damage) and costs which might be incurred as a result of the data being inaccurate or incomplete in any way or for any reason.</p> <p>Copyright protects this publication. Except for purposes permitted by the Copyright Act 1968, reproduction by any means (photocopying, electronic, mechanical, recording or otherwise) is prohibited without the prior written permission of the Department of Natural Resources & Mines.</p> <p>All enquiries: The Manager, Client Mapping Services, Department of Natural Resources and Mines, GPO Box 2454, Brisbane, QLD 4001</p> <p>Produced by the Department of Natural Resources and Mines, © The State Of Queensland (Department of Natural Resources and Mines) October 2017.</p> |
| <p>LEGEND</p> <ul style="list-style-type: none"> Schedule 2 - Immediate Surrender Area External boundary DCDB Local Government Area boundaries | <div style="display: flex; align-items: center;"> <div style="text-align: center;"> <p>1:5,000</p> <p>0 0.04 0.08 0.12 0.16</p> <p>Kilometres</p> </div> <div style="margin-left: 20px;"> </div> <div style="margin-left: 20px;"> <p style="text-align: center;">SHEET KEY</p> </div> </div> |



Document Path: \ats\ip\NTClaims\CLAIMMA\P\Q\01_29\Port Curtis Coral Coast\PCCC_TR_ILUA_2017\MXD\20170911\Schedule_2\Q\01_29_PCCC_A3T_TR_ILUA_2017_Mapbook.mxd

TENURE RESOLUTION INDIGENOUS LAND USE AGREEMENT

- LEGEND**
- Schedule 2 - Immediate Surrender Area
 - External boundary
 - DCDB
 - Local Government Area boundaries

QUD6026/2001 Bailai, Gurang, Gooreng Gooreng, Taribelang Bunda Claim (QC2001/029) Sheet 113 of 219

Compilation : Land Tenure Information obtained from the Digital Cadastral Data Base (July 2014), Department of Natural Resources & Mines, Brisbane.
 The Land Registry in the Department of Natural Resources & Mines should be consulted for verification of tenures.

Feature names shown on this map have been obtained from available information. It is possible that errors and omissions may exist. While every care is taken to ensure the accuracy of this data, the Department of Natural Resources & Mines, and/or contributors to this publication, makes no representations or warranties about its accuracy, reliability, completeness or suitability for any particular purpose and disclaims all responsibility and all liability (including without limitation, liability in negligence) for all injuries, expenses, losses, damages (including indirect or consequential damage) and costs which might be incurred as a result of the data being inaccurate or incomplete in any way or for any reason.


Copyright protects this publication. Except for purposes permitted by the Copyright Act 1968, reproduction by any means (photocopying, electronic, mechanical, recording or otherwise) is prohibited without the prior written permission of the Department of Natural Resources & Mines.

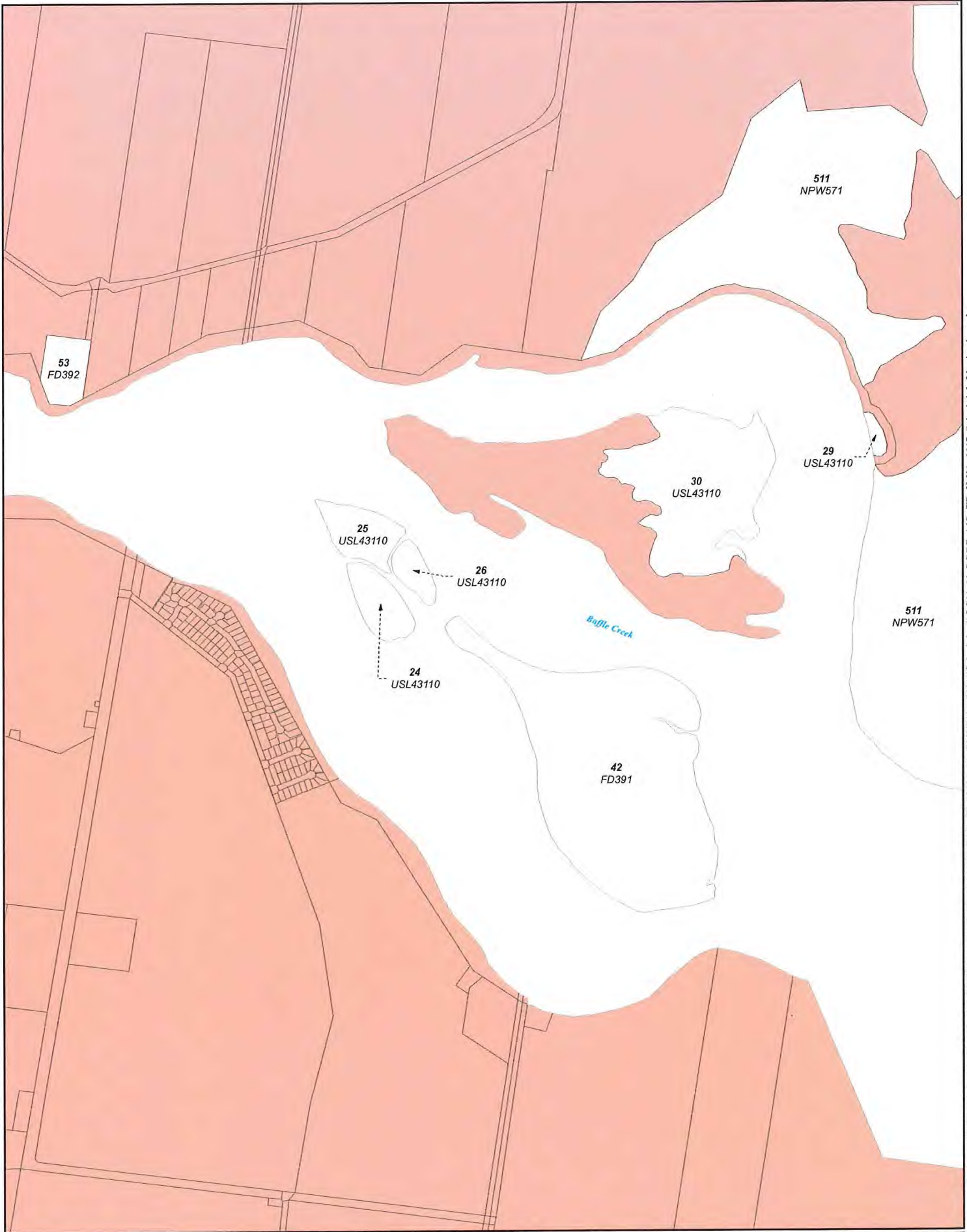
All enquiries: The Manager, Client Mapping Services, Department of Natural Resources and Mines, GPO Box 2454, Brisbane, QLD 4001

Produced by the Department of Natural Resources and Mines,
 © The State Of Queensland (Department of Natural Resources and Mines) October 2017.



1:20,000





Document Path: \\ntslp\NT\Claims\CLAIMMAP\Qc01_29\Port Curtis Coral Coast\PCCC_TR_ILUA_2017\MXD\2017013\Schedule_2\QOC01_29_PCCC_A3P_TR_ILUA_2017_Schedule2_Mapbook.mxd

TENURE RESOLUTION INDIGENOUS LAND USE AGREEMENT

QUD6026/2001 Bailai, Gurang, Gooreng Gooreng, Taribelang Bunda Claim (QC2001/029) Sheet 114 of 219

LEGEND

- Schedule 2 - Immediate Surrender Area
- External boundary
- DCDB
- Local Government Area boundaries


Compilation : Land Tenure Information obtained from the Digital Cadastral Data Base (July 2014), Department of Natural Resources & Mines, Brisbane. The Land Registry in the Department of Natural Resources & Mines should be consulted for verification of tenures.

Feature names shown on this map have been obtained from available information. It is possible that errors and omissions may exist. While every care is taken to ensure the accuracy of this data, the Department of Natural Resources & Mines, and/or contributors to this publication, makes no representations or warranties about its accuracy, reliability, completeness or suitability for any particular purpose and disclaims all responsibility and all liability (including without limitation, liability in negligence) for all injuries, expenses, losses, damages (including indirect or consequential damage) and costs which might be incurred as a result of the data being inaccurate or incomplete in any way or for any reason.

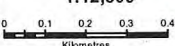
Copyright protects this publication. Except for purposes permitted by the Copyright Act 1968, reproduction by any means (photocopying, electronic, mechanical, recording or otherwise) is prohibited without the prior written permission of the Department of Natural Resources & Mines.

All enquiries: The Manager, Client Mapping Services, Department of Natural Resources and Mines, GPO Box 2454, Brisbane, QLD 4001


Produced by the Department of Natural Resources and Mines,
© The State Of Queensland (Department of Natural Resources and Mines) October 2017.



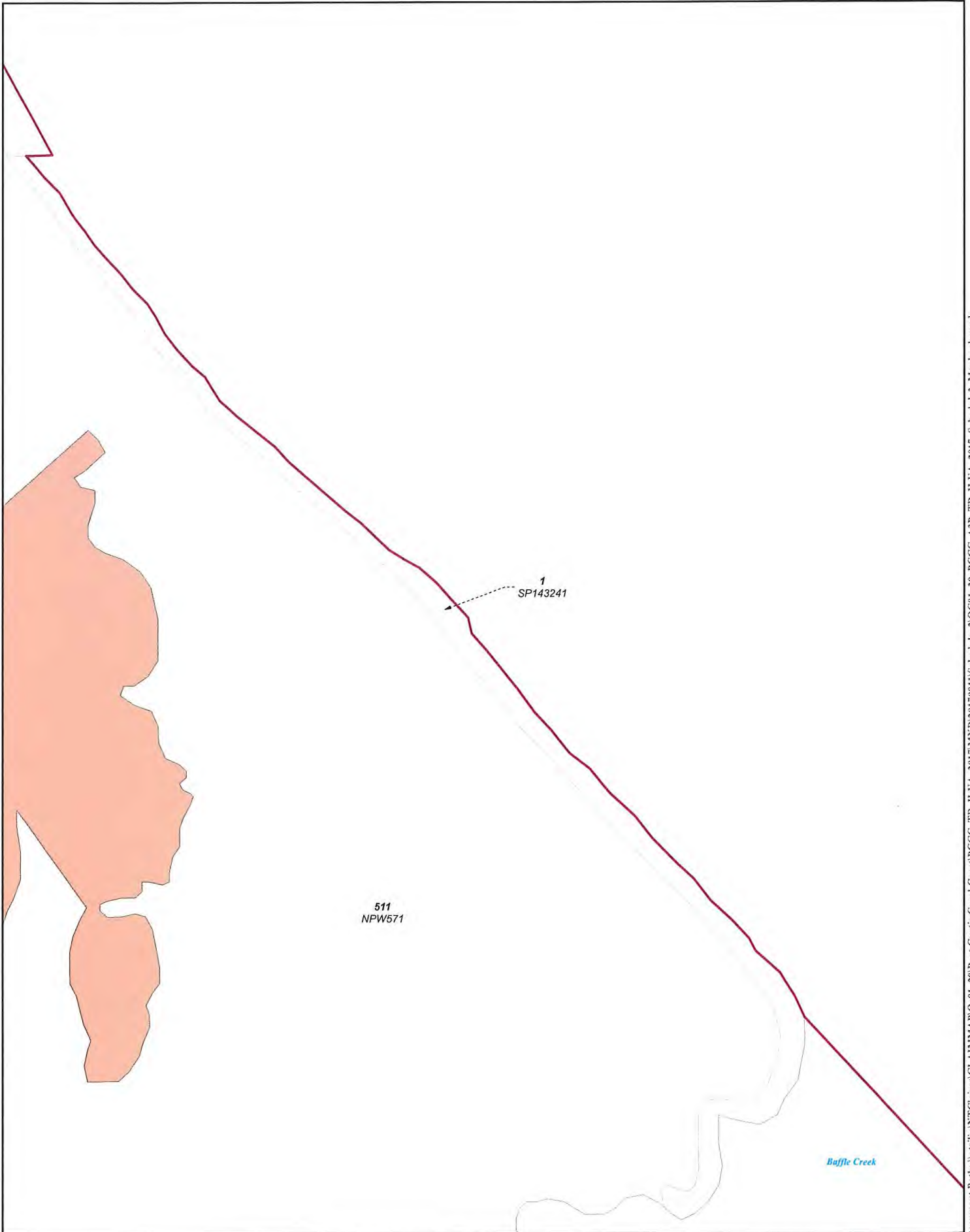
1:12,500



Map Projection: GCS GDA 1994



SHEET KEY



Document Path: \\atsilp\NT\Claims\CLAIMMAP\Qe01_20\Port Curtis Coral Coast\PCCC_TR_ILUA_2017\MXD\20170911\Schedule_2\QCI_20_PCCC_A3P_TR_ILUA_2017_Schedule_2_Mapbook.mxd

| | |
|--|--|
| TENURE RESOLUTION INDIGENOUS LAND USE AGREEMENT | |
| QD6026/2001 Bailal, Gurang, Gooreng Gooreng, Taribelang Bunda Claim (QC2001/029) Sheet 115 of 219 | |
| <p>LEGEND</p> <ul style="list-style-type: none"> Schedule 2 - Immediate Surrender Area External boundary DCDB Local Government Area boundaries | <p style="font-size: small;">Compilation : Land Tenure Information obtained from the Digital Cadastral Data Base (July 2014), Department of Natural Resources & Mines, Brisbane. The Land Registry in the Department of Natural Resources & Mines should be consulted for verification of tenures.</p> <p style="font-size: x-small;">Feature names shown on this map have been obtained from available information. It is possible that errors and omissions may exist. While every care is taken to ensure the accuracy of this data, the Department of Natural Resources & Mines, and/or contributors to this publication, makes no representations or warranties about its accuracy, reliability, completeness or suitability for any particular purpose and disclaims all responsibility and all liability (including without limitation, liability in negligence) for all injuries, expenses, losses, damages (including indirect or consequential damage) and costs which might be incurred as a result of the data being inaccurate or incomplete in any way or for any reason.</p> <p style="font-size: x-small;">Copyright protects this publication. Except for purposes permitted by the Copyright Act 1968, reproduction by any means (photocopying, electronic, mechanical, recording or otherwise) is prohibited without the prior written permission of the Department of Natural Resources & Mines.</p> <p style="font-size: x-small;">All enquiries: The Manager, Client Mapping Services, Department of Natural Resources and Mines, GPO Box 2454, Brisbane, QLD 4001</p> <p style="font-size: x-small;">Produced by the Department of Natural Resources and Mines, © The State Of Queensland (Department of Natural Resources and Mines) October 2017.</p> |
| | <p>1:6,750</p> <p>Map Projection: GCS GDA 1994</p> |
| | <p>SHEET KEY</p> |



Document Path: \\atsifip\NTClaims\CLAIMMAP\Q-01_29\Port Curtis Coral Coast\FCCC_TR_ILUA_2017\MXD\20170911\Schedule_3\QC01_29_FCCC_A3P_TR_ILUA_2017_ILUA_2017_Schedule2_Mapbook.mxd

TENURE RESOLUTION INDIGENOUS LAND USE AGREEMENT

QUD6026/2001 Bailai, Gurang, Gooreng Gooreng, Taribelang Bunda Claim (QC2001/029) Sheet 116 of 219

LEGEND

- Schedule 2 - Immediate Surrender Area
- External boundary
- DCDB
- Local Government Area boundaries

Compilation : Land Tenure Information obtained from the Digital Cadastral Data Base (July 2014), Department of Natural Resources & Mines, Brisbane.
The Land Registry in the Department of Natural Resources & Mines should be consulted for verification of tenures.

Feature names shown on this map have been obtained from available information. It is possible that errors and omissions may exist. While every care is taken to ensure the accuracy of this data, the Department of Natural Resources & Mines, and/or contributors to this publication, makes no representations or warranties about its accuracy, reliability, completeness or suitability for any particular purpose and disclaims all responsibility and all liability (including without limitation, liability in negligence) for all injuries, expenses, losses, damages (including indirect or consequential damage) and costs which might be incurred as a result of the data being inaccurate or incomplete in any way or for any reason.

Copyright protects this publication. Except for purposes permitted by the Copyright Act 1968, reproduction by any means (photocopying, electronic, mechanical, recording or otherwise) is prohibited without the prior written permission of the Department of Natural Resources & Mines.

All enquiries: The Manager, Client Mapping Services, Department of Natural Resources and Mines, GPO Box 2454, Brisbane, QLD 4001

Produced by the Department of Natural Resources and Mines,
© The State Of Queensland (Department of Natural Resources and Mines) October 2017.

N

Queensland Government

1:15,000

0 0.1 0.2 0.3 0.4 Kilometres

Map Projection: GCS GDA 1994

SHEET KEY



Document Path: \\atellip\NT\Claims\CL\AINM\A\Q-01_29\Port Curtis Coral Coast\PCCC_TR_ILUA_2017\MXD\20170911\Schedule_2\QC01_29_PCCC_A3P_TR_ILUA_2017_Schedule2_Mapbook.mxd

TENURE RESOLUTION INDIGENOUS LAND USE AGREEMENT

LEGEND

- Schedule 2 - Immediate Surrender Area
- External boundary
- DCDB
- Local Government Area boundaries

QUD6026/2001 Ballai, Gurang, Gooreng Gooreng, Taribelang Bunda Claim (QC2001/029) Sheet 117 of 219

Compilation : Land Tenure Information obtained from the Digital Cadastral Data Base (July 2014). Department of Natural Resources & Mines, Brisbane.
The Land Registry in the Department of Natural Resources & Mines should be consulted for verification of tenures.

Feature names shown on this map have been obtained from available information. It is possible that errors and omissions may exist. While every care is taken to ensure the accuracy of this data, the Department of Natural Resources & Mines, and/or contributors to this publication, makes no representations or warranties about its accuracy, reliability, completeness or suitability for any particular purpose and disclaims all responsibility and all liability (including without limitation, liability in negligence) for all injuries, expenses, losses, damages (including indirect or consequential damage) and costs which might be incurred as a result of the data being inaccurate or incomplete in any way or for any reason.


Copyright protects this publication. Except for purposes permitted by the Copyright Act 1968, reproduction by any means (photocopying, electronic, mechanical, recording or otherwise) is prohibited without the prior written permission of the Department of Natural Resources & Mines.

All enquiries: The Manager, Client Mapping Services, Department of Natural Resources and Mines, GPO Box 2454, Brisbane, QLD 4001

Produced by the Department of Natural Resources and Mines.
© The State Of Queensland (Department of Natural Resources and Mines) October 2017.



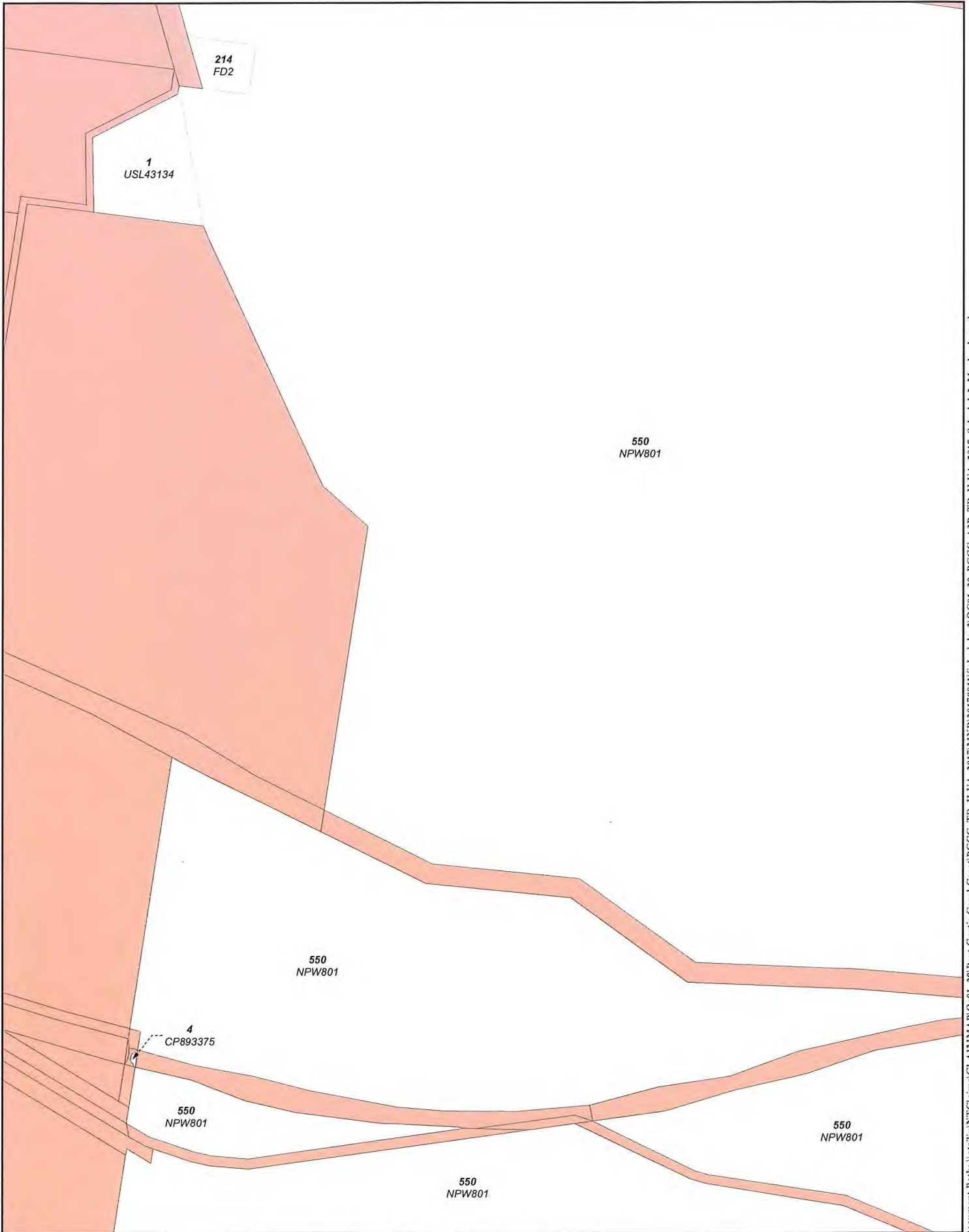
1:8,000



Map Projection: GCS GDA 1994



SHEET KEY



TENURE RESOLUTION INDIGENOUS LAND USE AGREEMENT

QUD6026/2001 Bailai, Gurang, Gooreng Gooreng, Taribelang Bunda Claim (QC2001/029) Sheet 118 of 219

LEGEND

- Schedule 2 - Immediate Surrender Area
- External boundary
- DCDB
- Local Government Area boundaries


Compilation : Land Tenure Information obtained from the Digital Cadastral Data Base (July 2014), Department of Natural Resources & Mines, Brisbane.
The Land Registry in the Department of Natural Resources & Mines should be consulted for verification of tenures.

Feature names shown on this map have been obtained from available information. It is possible that errors and omissions may exist. While every care is taken to ensure the accuracy of this data, the Department of Natural Resources & Mines, and/or contributors to this publication, makes no representations or warranties about its accuracy, reliability, completeness or suitability for any particular purpose and disclaims all responsibility and all liability (including without limitation, liability in negligence) for all injuries, expenses, losses, damages (including indirect or consequential damages) and costs which might be incurred as a result of the data being inaccurate or incomplete in any way or for any reason.

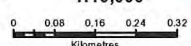
Copyright protects this publication. Except for purposes permitted by the Copyright Act 1968, reproduction by any means (photocopying, electronic, mechanical, recording or otherwise) is prohibited without the prior written permission of the Department of Natural Resources & Mines.

All enquiries: The Manager, Client Mapping Services, Department of Natural Resources and Mines, GPO Box 2454, Brisbane, QLD 4001

Produced by the Department of Natural Resources and Mines,
© The State Of Queensland (Department of Natural Resources and Mines) October 2017.




1:10,000



Kilometres

Map Projection: GCS GDA 1994



SHEET KEY

Document Path: \\artsilp\INT\Claims\CLAIMMAP\Qc01_29\Port Curtis Coral Coast\PCCC_TR_ILUA_2017\MXD\20170911\Schedule_2\OC01_29_PCCC_A3P_TR_ILUA_2017_Schedule2_Mapbook.mxd



Document Path: \ats\ip\NT\Claims\CLAIMMAP\Qe01_29\Port Curtis Coral Coast\PCCC_TR_ILUA_2017\MXD\20170911\Schedule_2\QOC01_29_PCCC_A3P_TR_ILUA_2017_Schedule2_Mapbook.mxd

TENURE RESOLUTION INDIGENOUS LAND USE AGREEMENT

QUD6026/2001 Bailai, Gurang, Gooreng Gooreng, Taribelang Bunda Claim (QC2001/029) Sheet 119 of 219

Compilation: Land Tenure Information obtained from the Digital Cadastral Data Base (July 2014), Department of Natural Resources & Mines, Brisbane. The Land Registry in the Department of Natural Resources & Mines should be consulted for verification of tenures.

Feature names shown on this map have been obtained from available information. It is possible that errors and omissions may exist. While every care is taken to ensure the accuracy of this data, the Department of Natural Resources & Mines, and/or contributors to this publication, makes no representations or warranties about its accuracy, reliability, completeness or suitability for any particular purpose and disclaims all responsibility and all liability (including without limitation, liability in negligence) for all injuries, expenses, losses, damages (including indirect or consequential damage) and costs which might be incurred as a result of the data being inaccurate or incomplete in any way or for any reason.

Copyright protects this publication. Except for purposes permitted by the Copyright Act 1968, reproduction by any means (photocopying, electronic, mechanical, recording or otherwise) is prohibited without the prior written permission of the Department of Natural Resources & Mines.

All enquiries: The Manager, Client Mapping Services, Department of Natural Resources and Mines, GPO Box 2454, Brisbane, QLD 4001.

Produced by the Department of Natural Resources and Mines,
© The State Of Queensland (Department of Natural Resources and Mines) October 2017.

LEGEND

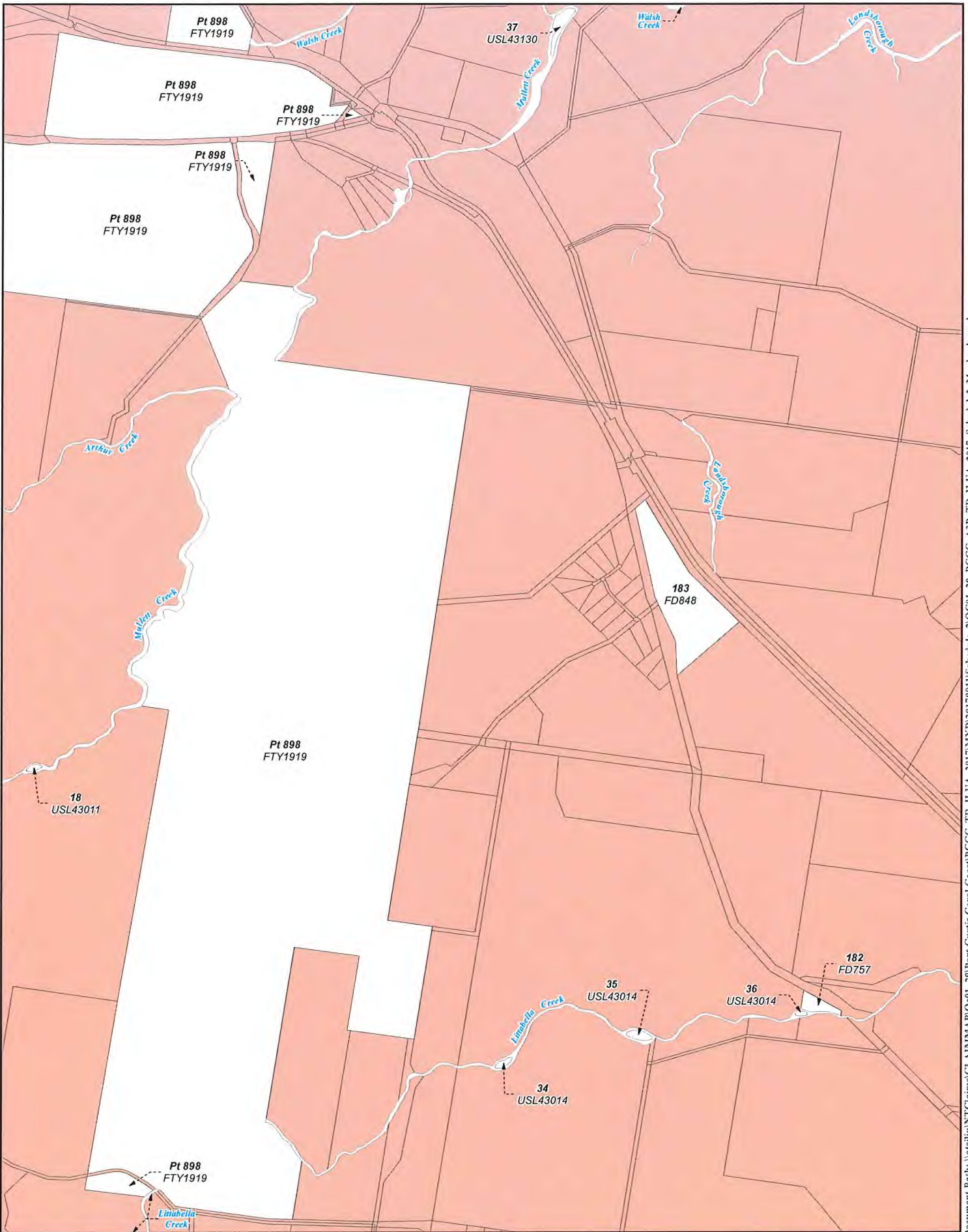
- Schedule 2 - Immediate Surrender Area
- External boundary
- DCDB
- Local Government Area boundaries

1:10,000

0 0.08 0.16 0.24 0.32
Kilometres

N
Queensland Government

SHEET KEY



TENURE RESOLUTION INDIGENOUS LAND USE AGREEMENT

QUD6026/2001 Bailai, Gurang, Gooreng Gooreng, Taribelang Bunda Claim (QC2001/029) Sheet 120 of 219

LEGEND

- Schedule 2 - Immediate Surrender Area
- External boundary
- DCDB
- Local Government Area boundaries

Compilation: Land Tenure Information obtained from the Digital Cadastral Data Base (July 2014), Department of Natural Resources & Mines, Brisbane.
The Land Registry in the Department of Natural Resources & Mines should be consulted for verification of tenures.

Feature names shown on this map have been obtained from available information. It is possible that errors and omissions may exist. While every care is taken to ensure the accuracy of this data, the Department of Natural Resources & Mines, and/or contributors to this publication, makes no representations or warranties about its accuracy, reliability, completeness or suitability for any particular purpose and disclaims all responsibility and all liability (including without limitation, liability in negligence) for all injuries, expenses, losses, damages (including indirect or consequential damage) and costs which might be incurred as a result of the data being inaccurate or incomplete in any way or for any reason.

Copyright protects this publication. Except for purposes permitted by the Copyright Act 1968, reproduction by any means (photocopying, electronic, mechanical, recording or otherwise) is prohibited without the prior written permission of the Department of Natural Resources & Mines.


All enquiries: The Manager, Client Mapping Services, Department of Natural Resources and Mines, GPO Box 2454, Brisbane, QLD 4001

Produced by the Department of Natural Resources and Mines,
© The State Of Queensland (Department of Natural Resources and Mines) October 2017.


N



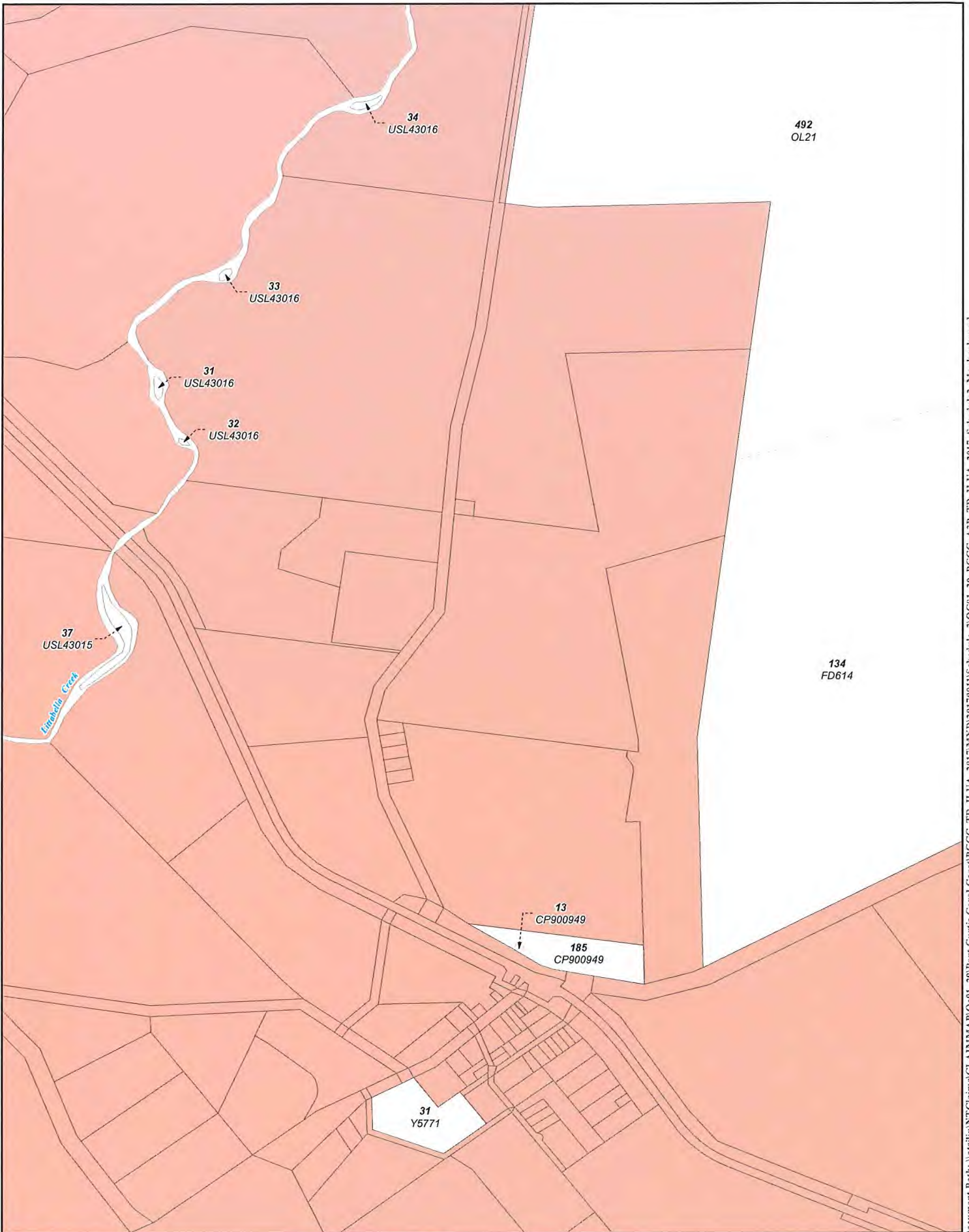
1:25,000





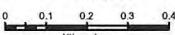

0 0.2 0.4 0.6 0.8
Kilometres



SHEET KEY



Document Path: \\atsfip\NTClaims\CLAIMMAP\Q-01_29\Port Curtis Coral Coast\PCCC_TR_ILUA_2017\MXD\20170911\Schedule_2\QC01_29_PCCC_A3T_TR_ILUA_2017_Schedule2_Mapbook.mxd

| | | | |
|---|--|---|--|
| TENURE RESOLUTION INDIGENOUS LAND USE AGREEMENT | | QUD6026/2001 Bailai, Gurang, Gooreng Gooreng, Taribelang Bunda Claim (QC2001/029) Sheet 121 of 219 | |
| <p>LEGEND</p> <ul style="list-style-type: none"> Schedule 2 - Immediate Surrender Area External boundary DCDB Local Government Area boundaries | <p>Compilation : Land Tenure Information obtained from the Digital Cadastral Data Base (July 2014), Department of Natural Resources & Mines, Brisbane. The Land Registry in the Department of Natural Resources & Mines should be consulted for verification of tenures.</p> <p>Feature names shown on this map have been obtained from available information. It is possible that errors and omissions may exist. While every care is taken to ensure the accuracy of this data, the Department of Natural Resources & Mines, and/or contributors to this publication, makes no representations or warranties about its accuracy, reliability, completeness or suitability for any particular purpose and disclaims all responsibility and liability (including without limitation, liability in negligence) for all injuries, expenses, losses, damages (including indirect or consequential damage) and costs which might be incurred as a result of the data being inaccurate or incomplete in any way or for any reason.</p> <p>Copyright protects this publication. Except for purposes permitted by the Copyright Act 1968, reproduction by any means (photocopying, electronic, mechanical, recording or otherwise) is prohibited without the prior written permission of the Department of Natural Resources & Mines.</p> <p>All enquiries: The Manager, Client Mapping Services, Department of Natural Resources and Mines, GPO Box 2454, Brisbane, QLD 4001</p> <p>Produced by the Department of Natural Resources and Mines. © The State Of Queensland (Department of Natural Resources and Mines) October 2017.</p> |   <p>1:12,500</p>  <p>Kilometres</p> |  <p>SHEET KEY</p> |



Document Path: W:\slip\NTClaims\CI\AIMMA\QI01_29\Port Curtis Coral Coast\PCCC_TR_ILUA_2017\MXD\20170911\Schedule_2\QC01_29_PCCC_A3P_TR_ILUA_2017_Schedule2_Mapbook.mxd

TENURE RESOLUTION INDIGENOUS LAND USE AGREEMENT

QUD6026/2001 Bailai, Gurang, Gooreng Gooreng, Taribelang Bunda Claim (QC2001/029) Sheet 122 of 219

LEGEND

- Schedule 2 - Immediate Surrender Area
- External boundary
- DCDB
- Local Government Area boundaries

Compilation : Land Tenure Information obtained from the Digital Cadastral Data Base (July 2014), Department of Natural Resources & Mines, Brisbane.
The Land Registry in the Department of Natural Resources & Mines should be consulted for verification of tenures.

Feature names shown on this map have been obtained from available information. It is possible that errors and omissions may exist. While every care is taken to ensure the accuracy of this data, the Department of Natural Resources & Mines, and/or contributors to this publication, makes no representations or warranties about its accuracy, reliability, completeness or suitability for any particular purpose and disclaims all responsibility and all liability (including without limitation, liability in negligence) for all injuries, expenses, losses, damages (including indirect or consequential damage) and costs which might be incurred as a result of the data being inaccurate or incomplete in any way or for any reason.

Copyright protects this publication. Except for purposes permitted by the Copyright Act 1968, reproduction by any means (photocopying, electronic, mechanical, recording or otherwise) is prohibited without the prior written permission of the Department of Natural Resources & Mines.

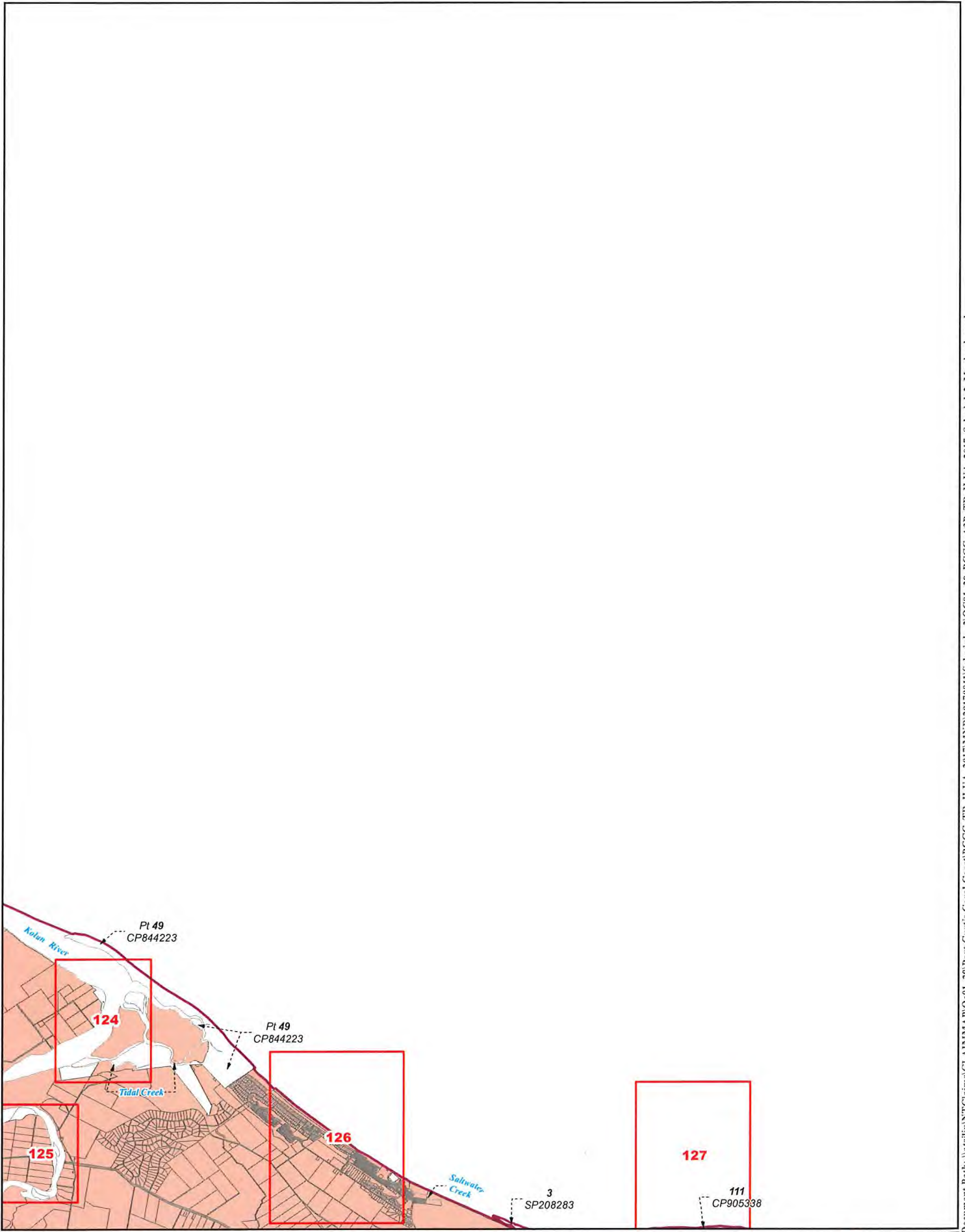
All enquiries: The Manager, Client Mapping Services, Department of Natural Resources and Mines, GPO Box 2454, Brisbane, QLD 4001

Produced by the Department of Natural Resources and Mines.
© The State Of Queensland (Department of Natural Resources and Mines) October 2017.

1:3,000

Map Projection: GCS GDA 1994

SHEET KEY



TENURE RESOLUTION INDIGENOUS LAND USE AGREEMENT

- LEGEND**
- Schedule 2 - Immediate Surrender Area
 - External boundary
 - DCDB
 - Local Government Area boundaries

QUD6026/2001 Bailai, Gurang, Gooreng Gooreng, Taribelang Bunda Claim (QC2001/029) Sheet 123 of 219

Compilation : Land Tenure Information obtained from the Digital Cadastral Data Base (July 2014). Department of Natural Resources & Mines, Brisbane.
 The Land Registry in the Department of Natural Resources & Mines should be consulted for verification of tenures.

Feature names shown on this map have been obtained from available information. It is possible that errors and omissions may exist. While every care is taken to ensure the accuracy of this data, the Department of Natural Resources & Mines, and/or contributors to this publication, makes no representations or warranties about its accuracy, reliability, completeness or suitability for any particular purpose and disclaims all responsibility and all liability (including without limitation, liability in negligence) for all injuries, expenses, losses, damages (including indirect or consequential damage) and costs which might be incurred as a result of the data being inaccurate or incomplete in any way or for any reason.

Copyright protects this publication. Except for purposes permitted by the Copyright Act 1968, reproduction by any means (photocopying, electronic, mechanical, recording or otherwise) is prohibited without the prior written permission of the Department of Natural Resources & Mines.

All enquiries: The Manager, Client Mapping Services, Department of Natural Resources and Mines, GPO Box 2454, Brisbane, QLD 4001

Produced by the Department of Natural Resources and Mines,
 © The State Of Queensland (Department of Natural Resources and Mines) October 2017.



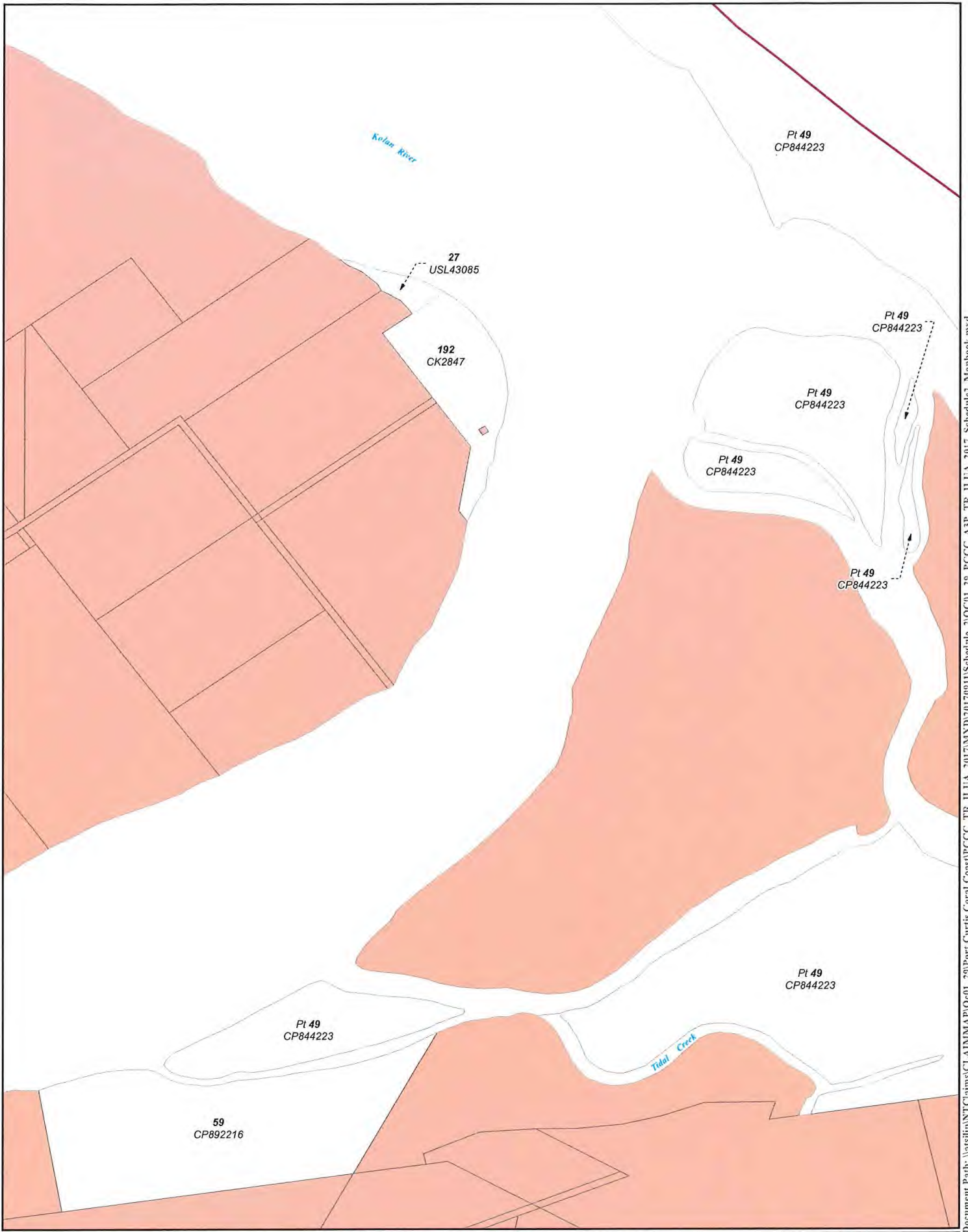
1:100,000



Map Projection: GCS GDA 1994



SHEET KEY



Document Path: \\atsilip\NTClaims\CLAIMMAP\Q01_29\Port Curtis Coral Coast\PCCC_TR_ILUA_2017\MXD\20170911\Schedule_2\QC01_29_PCCC_A3F_TR_ILUA_2017_Schedule2_Mapbook.mxd

TENURE RESOLUTION INDIGENOUS LAND USE AGREEMENT

QUD6026/2001 Bailai, Gurang, Gooreng Gooreng, Taribelang Bunda Claim (QC2001/029) Sheet 124 of 219

LEGEND

- Schedule 2 - Immediate Surrender Area
- External boundary
- DCDB
- Local Government Area boundaries

Compilation : Land Tenure Information obtained from the Digital Cadastral Data Base (July 2014), Department of Natural Resources & Mines, Brisbane.
The Land Registry in the Department of Natural Resources & Mines should be consulted for verification of tenures.

Feature names shown on this map have been obtained from available information. It is possible that errors and omissions may exist. While every care is taken to ensure the accuracy of this data, the Department of Natural Resources & Mines, and/or contributors to this publication, makes no representations or warranties about its accuracy, reliability, completeness or suitability for any particular purpose and disclaims all responsibility and all liability (including without limitation, liability in negligence) for all injuries, expenses, losses, damages (including indirect or consequential damage) and costs which might be incurred as a result of the data being inaccurate or incomplete in any way or for any reason.

Copyright protects this publication. Except for purposes permitted by the Copyright Act 1968, reproduction by any means (photocopying, electronic, mechanical, recording or otherwise) is prohibited without the prior written permission of the Department of Natural Resources & Mines.

All enquiries: The Manager, Client Mapping Services, Department of Natural Resources and Mines, GPO Box 2454, Brisbane, QLD 4001

Produced by the Department of Natural Resources and Mines,
© The State Of Queensland (Department of Natural Resources and Mines) October 2017.



1:10,000



Kilometres



SHEET KEY



Document Path: \\atsfhp\NTClaims\CLAIMMAP\Q-01_29\Port Curtis Coral Coast\PCCC_TR_ILUA_2017\MXD\20170911\Schedule_2\QC01_29_PCCC_A3P_TR_ILUA_2017_Schedule2_Mapbook.mxd

TENURE RESOLUTION INDIGENOUS LAND USE AGREEMENT

QUD6026/2001 Bailal, Gurang, Gooreng Gooreng, Taribelang Bunda Claim (QC2001/029) Sheet 125 of 219

LEGEND

- Schedule 2 - Immediate Surrender Area
- External boundary
- DCDB
- Local Government Area boundaries


Compilation : Land Tenure Information obtained from the Digital Cadastral Data Base (July 2014), Department of Natural Resources & Mines, Brisbane.
The Land Registry in the Department of Natural Resources & Mines should be consulted for verification of tenures.

Feature names shown on this map have been obtained from available information. It is possible that errors and omissions may exist. While every care is taken to ensure the accuracy of this data, the Department of Natural Resources & Mines, and/or contributors to this publication, makes no representations or warranties about its accuracy, reliability, completeness or suitability for any particular purpose and disclaims all responsibility and all liability (including without limitation, liability in negligence) for all injuries, expenses, losses, damages (including indirect or consequential damage) and costs which might be incurred as a result of the data being inaccurate or incomplete in any way or for any reason.

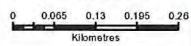
Copyright protects this publication. Except for purposes permitted by the Copyright Act 1968, reproduction by any means (photocopying, electronic, mechanical, recording or otherwise) is prohibited without the prior written permission of the Department of Natural Resources & Mines.

All enquiries: The Manager, Client Mapping Services, Department of Natural Resources and Mines, GPO Box 2454, Brisbane, QLD 4001


Produced by the Department of Natural Resources and Mines,
© The State Of Queensland (Department of Natural Resources and Mines) October 2017.



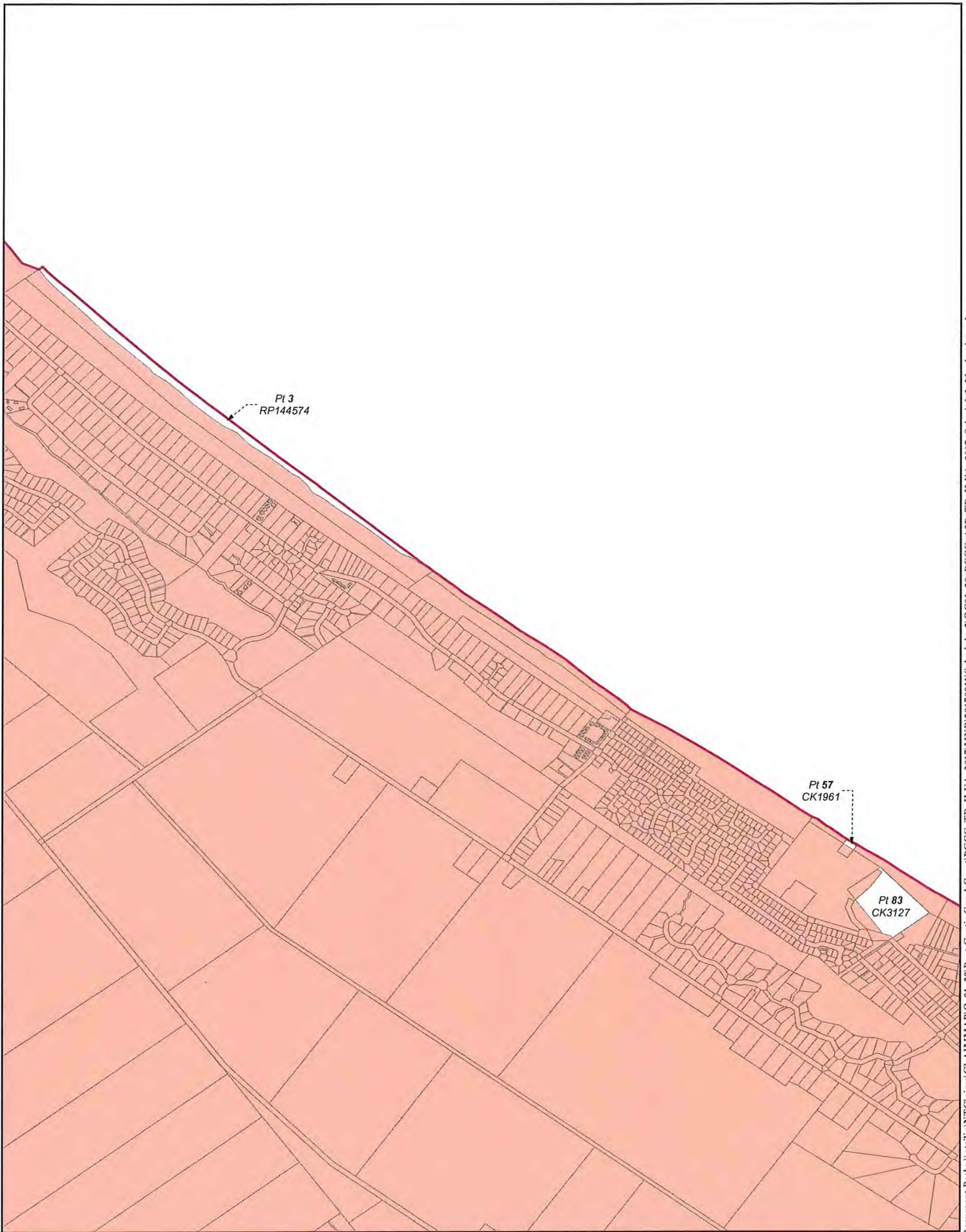
1:8,000



Kilometres



SHEET KEY



TENURE RESOLUTION INDIGENOUS LAND USE AGREEMENT

- LEGEND**
- Schedule 2 - Immediate Surrender Area
 - External boundary
 - DCDB
 - Local Government Area boundaries

QUD6026/2001 Bailai, Gurang, Gooreng Gooreng, Taribelang Bunda Claim (QC2001/029) Sheet 126 of 219

Compilation : Land Tenure Information obtained from the Digital Cadastral Data Base (July 2014), Department of Natural Resources & Mines, Brisbane.
 The Land Registry in the Department of Natural Resources & Mines should be consulted for verification of tenures.

Feature names shown on this map have been obtained from available information. It is possible that errors and omissions may exist. While every care is taken to ensure the accuracy of this data, the Department of Natural Resources & Mines, and/or contributors to this publication, makes no representations or warranties about its accuracy, reliability, completeness or suitability for any particular purpose and disclaims all responsibility and all liability (including without limitation, liability in negligence) for all injuries, expenses, losses, damages (including indirect or consequential damage) and costs which might be incurred as a result of the data being inaccurate or incomplete in any way or for any reason.


Copyright protects this publication. Except for purposes permitted by the Copyright Act 1968, reproduction by any means (photocopying, electronic, mechanical, recording or otherwise) is prohibited without the prior written permission of the Department of Natural Resources & Mines.

All enquiries: The Manager, Client Mapping Services, Department of Natural Resources and Mines, GPO Box 2454, Brisbane, QLD 4001

Produced by the Department of Natural Resources and Mines,
 © The State Of Queensland (Department of Natural Resources and Mines) October 2017.



SHEET KEY



TENURE RESOLUTION INDIGENOUS LAND USE AGREEMENT

QD6026/2001 Bailai, Gurang, Gooreng Gooreng, Taribelang Bunda Claim (QC2001/029) Sheet 127 of 219

LEGEND

- Schedule 2 - Immediate Surrender Area
- External boundary
- DCDB
- Local Government Area boundaries


Compilation : Land Tenure Information obtained from the Digital Cadastral Data Base (July 2014), Department of Natural Resources & Mines, Brisbane. The Land Registry in the Department of Natural Resources & Mines should be consulted for verification of tenures.

Feature names shown on this map have been obtained from available information. It is possible that errors and omissions may exist. While every care is taken to ensure the accuracy of this data, the Department of Natural Resources & Mines, and/or contributors to this publication, makes no representations or warranties about its accuracy, reliability, completeness or suitability for any particular purpose and disclaims all responsibility and all liability (including without limitation, liability in negligence) for all injuries, expenses, losses, damages (including indirect or consequential damage) and costs which might be incurred as a result of the data being inaccurate or incomplete in any way or for any reason.

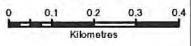
Copyright protects this publication. Except for purposes permitted by the Copyright Act 1968, reproduction by any means (photocopying, electronic, mechanical, recording or otherwise) is prohibited without the prior written permission of the Department of Natural Resources & Mines.

All enquiries: The Manager, Client Mapping Services, Department of Natural Resources and Mines, GPO Box 2454, Brisbane, QLD 4001

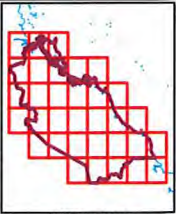
Produced by the Department of Natural Resources and Mines,
© The State Of Queensland (Department of Natural Resources and Mines) October 2017.



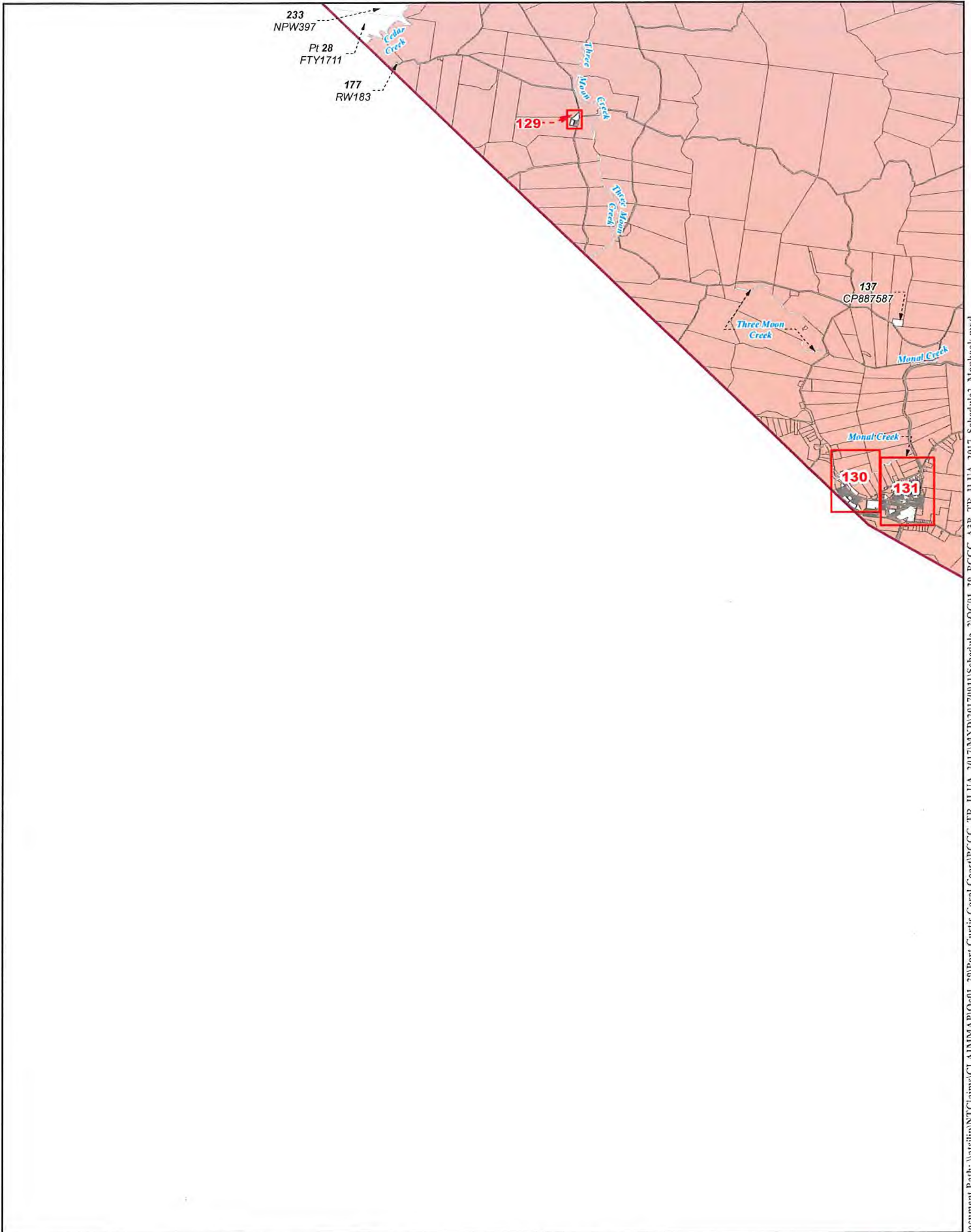
1:12,000



Map Projection: GCS GDA 1994



SHEET KEY



Document Path: \\antsilip\NTClaims\CLAIMMAP\Qe01_29\Port Curtis Coral Coast\PCCC_TR_ILUA_2017\MXD\20170911\Schedule_2\QOC01_29_PCCC_A3P_A3P_ILUA_2017_Schedule2_Mapbook.mxd

LEGEND

- Schedule 2 - Immediate Surrender Area
- External boundary
- DCDB
- Local Government Area boundaries

QUD6026/2001 Bailai, Gurang, Gooreng Gooreng, Taribelang Bunda Claim (QC2001/029) Sheet 128 of 219

Compilation : Land Tenure Information obtained from the Digital Cadastral Data Base (July 2014). Department of Natural Resources & Mines, Brisbane.
The Land Registry in the Department of Natural Resources & Mines should be consulted for verification of tenures.

Feature names shown on this map have been obtained from available information. It is possible that errors and omissions may exist. While every care is taken to ensure the accuracy of this data, the Department of Natural Resources & Mines, and/or contributors to this publication, makes no representations or warranties about its accuracy, reliability, completeness or suitability for any particular purpose and disclaims all responsibility and all liability (including without limitation, liability in negligence) for all injuries, expenses, losses, damages (including indirect or consequential damage) and costs which might be incurred as a result of the data being inaccurate or incomplete in any way or for any reason.

Copyright protects this publication. Except for purposes permitted by the Copyright Act 1968, reproduction by any means (photocopying, electronic, mechanical, recording or otherwise) is prohibited without the prior written permission of the Department of Natural Resources & Mines.

All enquiries: The Manager, Client Mapping Services, Department of Natural Resources and Mines, GPO Box 2454, Brisbane, QLD 4001



1:100,000



Map Projection: GCS GDA 1994





Document Path: \\atsilp\NT\Claims\CLAIMMAP\Qc01_29\Port Curtis Coral Coast\PCCC_TR_ILUA_2017\MXD\20170911\Schedule_2\OC01_29_PCCC_A3P_TR_ILUA_2017_Schedule2_Mapbook.mxd

TENURE RESOLUTION INDIGENOUS LAND USE AGREEMENT

QUD6026/2001 Ballai, Gurang, Gooreng Gooreng, Taribelang Bunda Claim (QC2001/029) Sheet 129 of 219

LEGEND

- Schedule 2 - Immediate Surrender Area
- External boundary
- DCDB
- Local Government Area boundaries


Compilation : Land Tenure Information obtained from the Digital Cadastral Data Base (July 2014). Department of Natural Resources & Mines, Brisbane. The Land Registry in the Department of Natural Resources & Mines should be consulted for verification of tenures.

Feature names shown on this map have been obtained from available information. It is possible that errors and omissions may exist. While every care is taken to ensure the accuracy of this data, the Department of Natural Resources & Mines, and/or contributors to this publication, makes no representations or warranties about its accuracy, reliability, completeness or suitability for any particular purpose and disclaims all responsibility and all liability (including without limitation, liability in negligence) for all injuries, expenses, losses, damages (including indirect or consequential damage) and costs which might be incurred as a result of the data being inaccurate or incomplete in any way or for any reason.


Copyright protects this publication. Except for purposes permitted by the Copyright Act 1968, reproduction by any means (photocopying, electronic, mechanical, recording or otherwise) is prohibited without the prior written permission of the Department of Natural Resources & Mines.

All enquiries: The Manager, Client Mapping Services, Department of Natural Resources and Mines, GPO Box 2454, Brisbane, QLD 4001

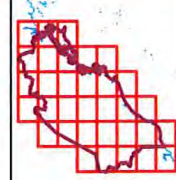
Produced by the Department of Natural Resources and Mines,
© The State Of Queensland (Department of Natural Resources and Mines) October 2017.



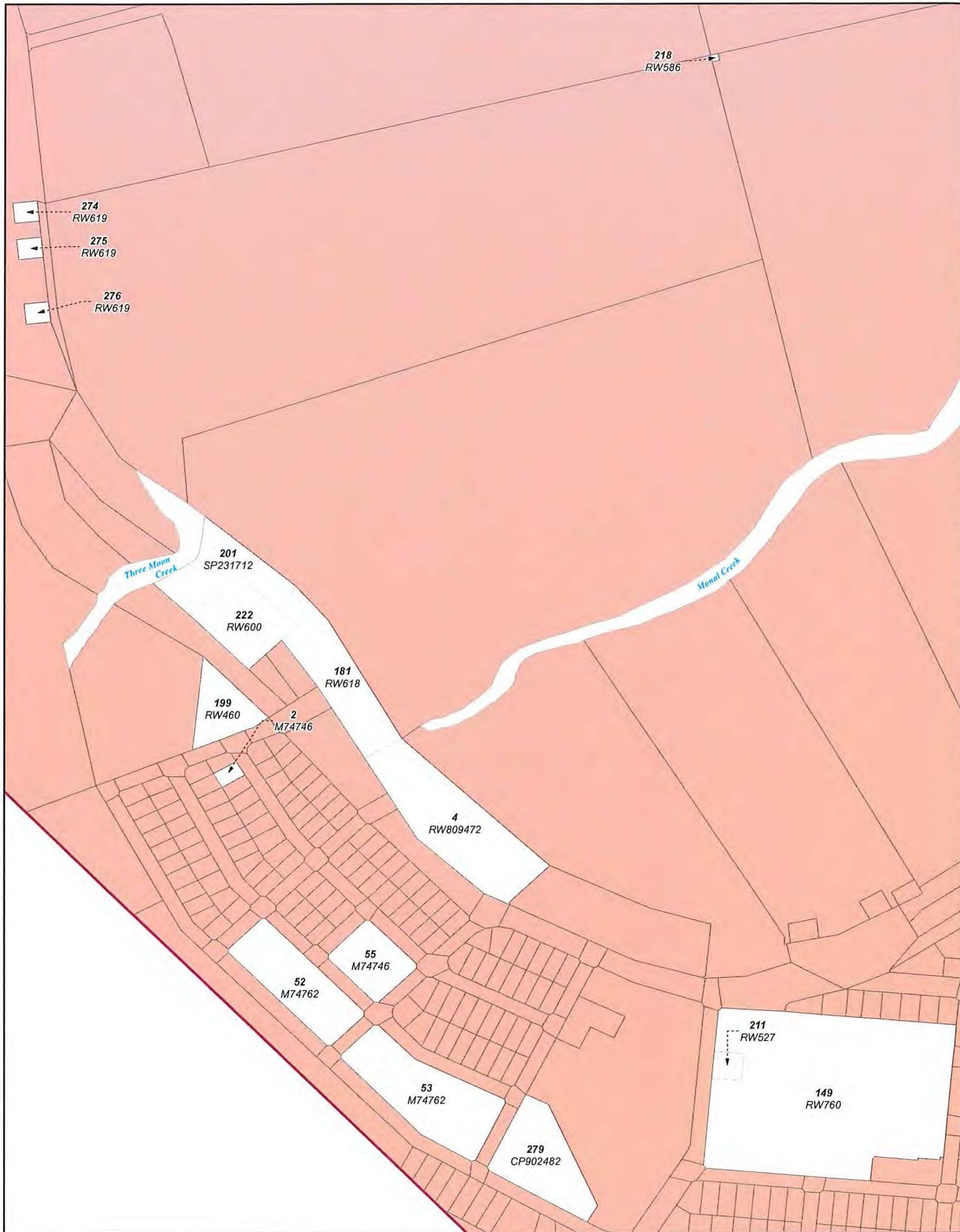
1:1,500



Map Projection: GCS GDA 1994



SHEET KEY



Document Path: \ats\ip\NT Claims\CLAIMMA\P\Q.c01_29\Port Curtis Coral Coast\PCCC_TR_ILUA_2017\MXD\20170911\Schedule_3\Q.C01_29_PCCC_A3T_TR_ILUA_2017_Schedule2_Mapbook.mxd

TENURE RESOLUTION INDIGENOUS LAND USE AGREEMENT

- LEGEND**
- Schedule 2 - Immediate Surrender Area
 - External boundary
 - DCDB
 - Local Government Area boundaries

QUD6026/2001 Bailai, Gurang, Gooreng Gooreng, Taribelang Bunda Claim (QC2001/029) Sheet 130 of 219

Compilation : Land Tenure Information obtained from the Digital Cadastral Data Base (July 2014), Department of Natural Resources & Mines, Brisbane.
 The Land Registry in the Department of Natural Resources & Mines should be consulted for verification of tenures.

Feature names shown on this map have been obtained from available information. It is possible that errors and omissions may exist. While every care is taken to ensure the accuracy of this data, the Department of Natural Resources & Mines, and/or contributors to this publication, makes no representations or warranties about its accuracy, reliability, completeness or suitability for any particular purpose and disclaims all responsibility and all liability (including without limitation, liability in negligence) for all injuries, expenses, losses, damages (including indirect or consequential damage) and costs which might be incurred as a result of the data being inaccurate or incomplete in any way or for any reason.

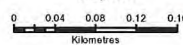
Copyright protects this publication. Except for purposes permitted by the Copyright Act 1968, reproduction by any means (photocopying, electronic, mechanical, recording or otherwise) is prohibited without the prior written permission of the Department of Natural Resources & Mines.

All enquiries: The Manager, Client Mapping Services, Department of Natural Resources and Mines, GPO Box 2454, Brisbane, QLD 4001

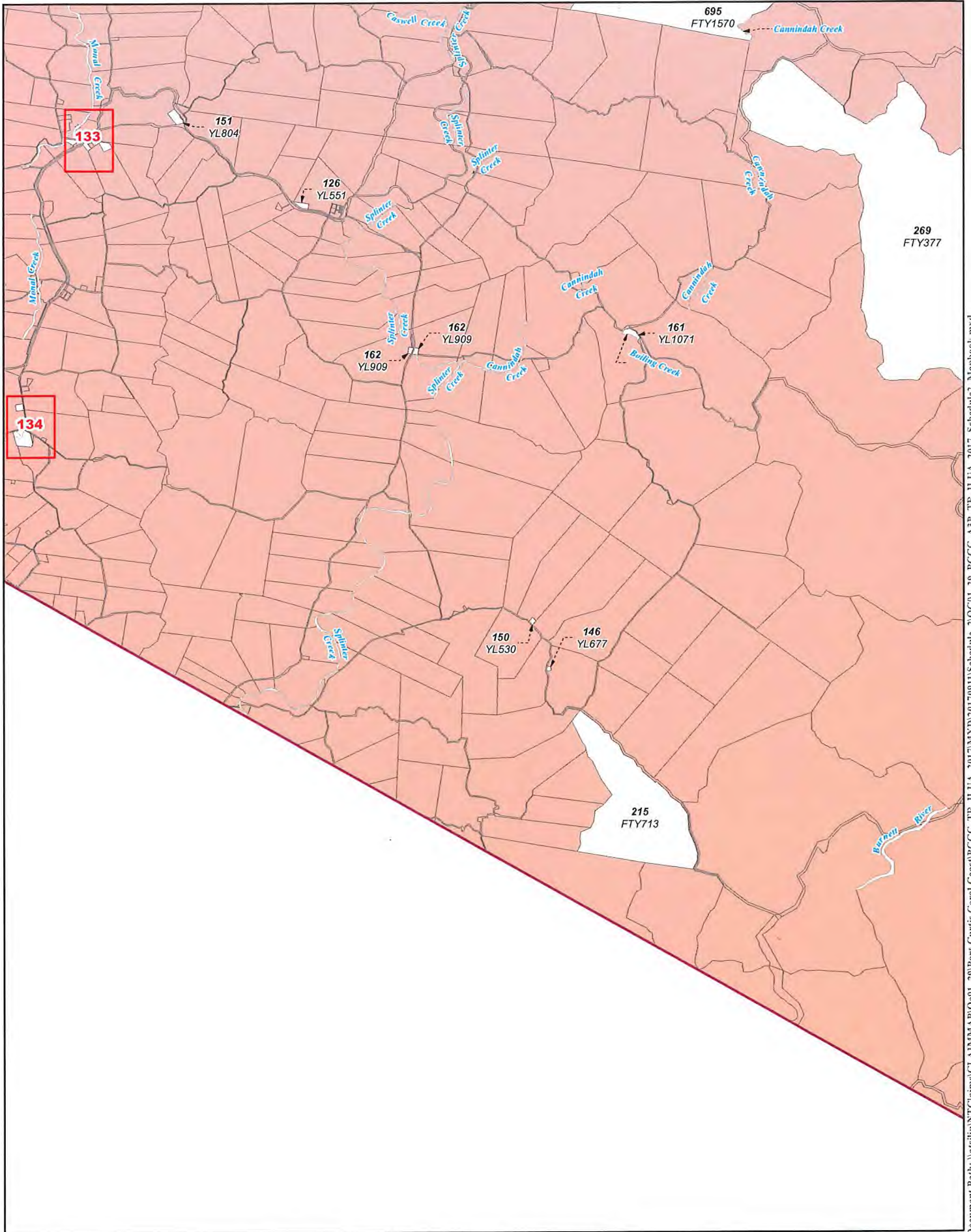
Produced by the Department of Natural Resources and Mines,
 © The State Of Queensland (Department of Natural Resources and Mines) October 2017.





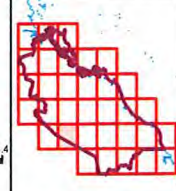
1:5,000



SHEET KEY



Document Path: \\atsfile\p\NT\Claims\CLAIMMAP\Q001_29\Port Curtis Coral Coast\PCCC_TR_ILUA_2017\MXD\20170911\Schedule_2\Q001_29_PCCC_A3P_TR_ILUA_2017_Schedule2_Mapbook.mxd

| | | |
|---|---|---|
| <p>LEGEND</p> <ul style="list-style-type: none"> Schedule 2 - Immediate Surrender Area External boundary DCDB Local Government Area boundaries | <p style="text-align: center;">TENURE RESOLUTION INDIGENOUS LAND USE AGREEMENT</p> <p style="text-align: center;">QUD6026/2001 Bailai, Gurang, Gooreng Gooreng, Taribelang Bunda Claim (QC2001/029) Sheet 132 of 219</p> <p style="font-size: small;">Compilation : Land Tenure Information obtained from the Digital Cadastral Data Base (July 2014), Department of Natural Resources & Mines, Brisbane. The Land Registry in the Department of Natural Resources & Mines should be consulted for verification of tenures.</p> <p style="font-size: x-small;">Feature names shown on this map have been obtained from available information. It is possible that errors and omissions may exist. While every care is taken to ensure the accuracy of this data, the Department of Natural Resources & Mines, and/or contributors to this publication, makes no representations or warranties about its accuracy, reliability, completeness or suitability for any particular purpose and disclaims all responsibility and all liability (including without limitation, liability in negligence) for all inquiries, expenses, losses, damages (including indirect or consequential damages) and costs which might be incurred as a result of the data being inaccurate or incomplete in any way or for any reason.</p> <p style="font-size: x-small;">Copyright protects this publication. Except for purposes permitted by the Copyright Act 1968, reproduction by any means (photocopying, electronic, mechanical, recording or otherwise) is prohibited without the prior written permission of the Department of Natural Resources & Mines.</p> <p style="font-size: x-small;">All enquiries: The Manager, Client Mapping Services, Department of Natural Resources and Mines, GPO Box 2454, Brisbane, QLD 4001</p> <p style="font-size: x-small; text-align: center;">Produced by the Department of Natural Resources and Mines. © The State Of Queensland (Department of Natural Resources and Mines) October 2017.</p> |  <p>1:100,000</p>  <p>Map Projection: GCS GDA 1994</p> |
| | |  <p>SHEET KEY</p> |



Document Path: \ats\p\NT\Claims\CLAIMMAP\Qe01_29\Port Curtis Coral Coast\PCCC_TR_ILUA_2017\MXD\20170911\Schedule_2\VOCHI_29_PCCC_A3P_TR_ILUA_2017_Schedule2_Mapbook.mxd

LEGEND

- Schedule 2 - Immediate Surrender Area
- External boundary
- DCDB
- Local Government Area boundaries

TENURE RESOLUTION INDIGENOUS LAND USE AGREEMENT

QUD6026/2001 Bailai, Gurang, Gooreng Gooreng, Taribelang Bunda Claim (QC2001/029) Sheet 133 of 219


Compilation: Land Tenure Information obtained from the Digital Cadastral Data Base (July 2014), Department of Natural Resources & Mines, Brisbane. The Land Registry in the Department of Natural Resources & Mines should be consulted for verification of tenures.

Feature names shown on this map have been obtained from available information. It is possible that errors and omissions may exist. While every care is taken to ensure the accuracy of this data, the Department of Natural Resources & Mines, and/or contributors to this publication, makes no representations or warranties about its accuracy, reliability, completeness or suitability for any particular purpose and disclaims all responsibility and all liability (including without limitation, liability in negligence) for all injuries, expenses, losses, damages (including indirect or consequential damage) and costs which might be incurred as a result of the data being inaccurate or incomplete in any way or for any reason.

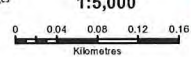
Copyright protects this publication. Except for purposes permitted by the Copyright Act 1968, reproduction by any means (photocopying, electronic, mechanical, recording or otherwise) is prohibited without the prior written permission of the Department of Natural Resources & Mines.

All enquiries: The Manager, Client Mapping Services, Department of Natural Resources and Mines, GPO Box 2454, Brisbane, QLD 4001

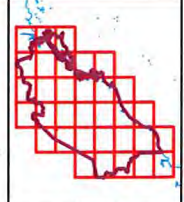
Produced by the Department of Natural Resources and Mines,
© The State Of Queensland (Department of Natural Resources and Mines) October 2017.



1:5,000



Kilometres



SHEET KEY



Document Path: \vatsilip\INT\Claims\CLAIMMAP\Qe01_29\Port Curtis Coral Coast\PCCC_TR_ILUA_2017\MXD\20170911\Schedule_2\QOC01_29_PCCE_A3P_TR_ILUA_2017_Schedule2_Mapbook.mxd

TENURE RESOLUTION INDIGENOUS LAND USE AGREEMENT

QUD6026/2001 Bailal, Gurang, Gooreng Gooreng, Taribelang Bunda Claim (QC2001/029) Sheet 134 of 219

LEGEND

- Schedule 2 - Immediate Surrender Area
- External boundary
- DCDB
- Local Government Area boundaries


Compilation : Land Tenure Information obtained from the Digital Cadastral Data Base (July 2014), Department of Natural Resources & Mines, Brisbane. The Land Registry in the Department of Natural Resources & Mines should be consulted for verification of tenures.

Feature names shown on this map have been obtained from available information. It is possible that errors and omissions may exist. While every care is taken to ensure the accuracy of this data, the Department of Natural Resources & Mines, and/or contributors to this publication, makes no representations or warranties about its accuracy, reliability, completeness or suitability for any particular purpose and disclaims all responsibility and all liability (including without limitation, liability in negligence) for all injuries, expenses, losses, damages (including indirect or consequential damages) and costs which might be incurred as a result of the data being inaccurate or incomplete in any way or for any reason.


Copyright protects this publication. Except for purposes permitted by the Copyright Act 1968, reproduction by any means (photocopying, electronic, mechanical, recording or otherwise) is prohibited without the prior written permission of the Department of Natural Resources & Mines.

All enquiries: The Manager, Client Mapping Services, Department of Natural Resources and Mines, GPO Box 2454, Brisbane, QLD 4001

Produced by the Department of Natural Resources and Mines,
© The State Of Queensland (Department of Natural Resources and Mines) October 2017.




1:5,000

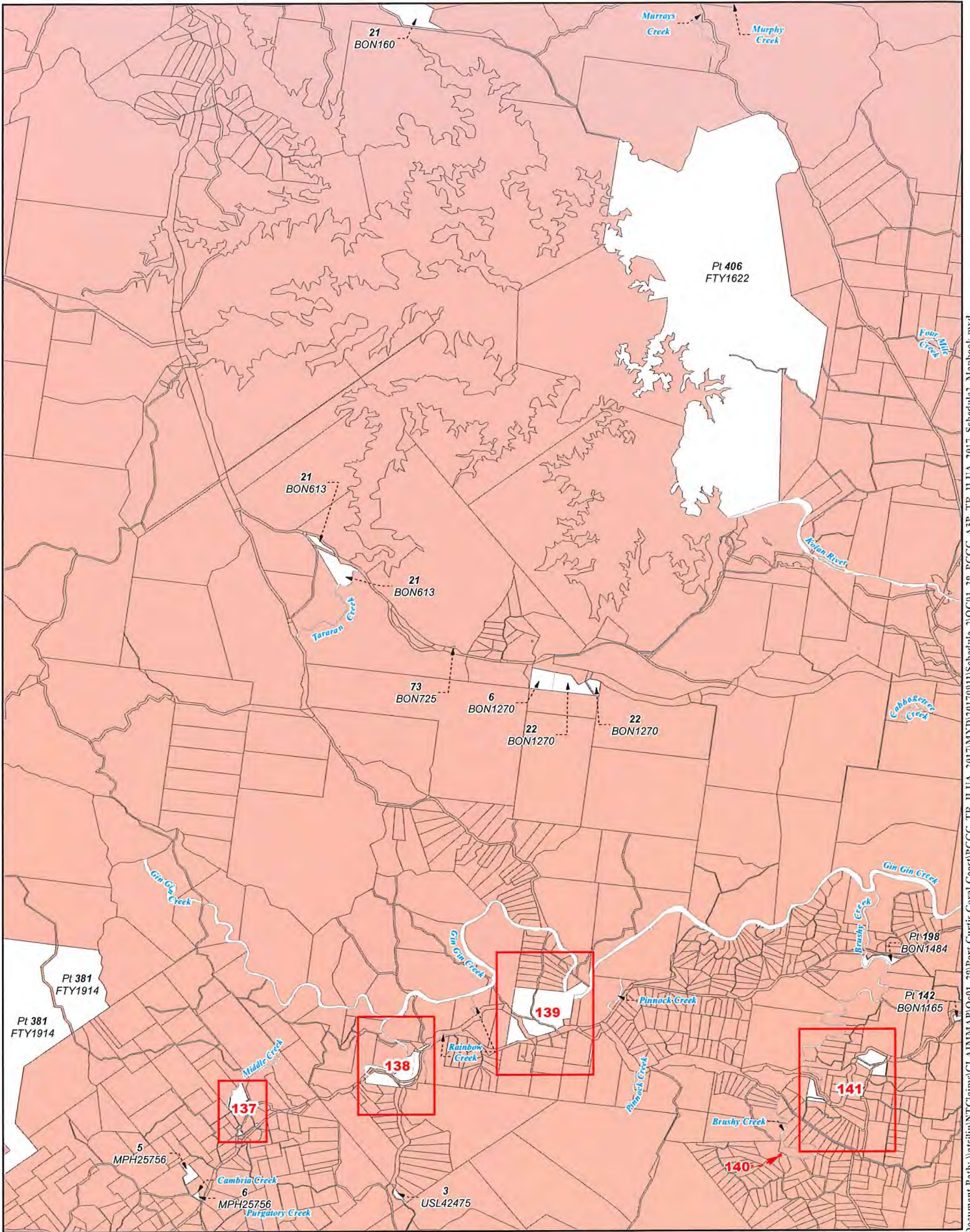


Kilometres

Map Projection: GCS GDA 1994



SHEET KEY



Document Path: \atsh\p\NT\Claims\CLAIMMAP\Qe01_29\Port Curtis Coral Coast\PCCC_TR_ILUA_2017\MXD\20170911\Schedule2_1\OCW1_29_PCCC_A3P_A3F_ILUA_2017_Schedule2_Mapbook.mxd

LEGEND

- Schedule 2 - Immediate Surrender Area
- External boundary
- Local Government Area boundaries

TENURE RESOLUTION INDIGENOUS LAND USE AGREEMENT
QUD6026/2001 Bailai, Gurang, Gooreng Gooreng, Taribelang Bunda Claim (QC2001/029) Sheet 136 of 219

Compilation: Land Tenure Information obtained from the Digital Cadastral Data Base (July 2014), Department of Natural Resources & Mines, Brisbane.
 The Land Registry in the Department of Natural Resources & Mines should be consulted for verification of tenures.

Feature names shown on this map have been obtained from available information. It is possible that errors and omissions may exist. While every care is taken to ensure the accuracy of this data, the Department of Natural Resources & Mines, and/or contributors to this publication, makes no representations or warranties about its accuracy, reliability, completeness or suitability for any particular purpose and disclaims all responsibility and all liability (including without limitation, liability in negligence) for all injuries, expenses, losses, damages (including indirect or consequential damage) and costs which might be incurred as a result of the data being inaccurate or incomplete in any way or for any reason.

Copyright protects this publication. Except for purposes permitted by the Copyright Act 1968, reproduction by any means (photocopying, electronic, mechanical, recording or otherwise) is prohibited without the prior written permission of the Department of Natural Resources & Mines.
 All enquiries: The Manager, Client Mapping Services, Department of Natural Resources and Mines, GPO Box 2454, Brisbane, QLD 4001

Produced by the Department of Natural Resources and Mines,
 © The State of Queensland (Department of Natural Resources and Mines) October 2017.

N

Queensland Government


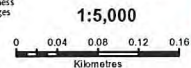

1:100,000

0 0.85 1.7 2.65 3.4
Kilometres

SHEET KEY



Document Path: \ats\ilua\NTClaims\CLAIMMAP\Qe01_29\Port Curtis Coral Coast\PCCC_TR_ILUA_2017\MXD\20170911\Schedule_2\OC01_29_PCCC_A3P_TR_ILUA_2017_Schedule2_Mapbook.mxd

| | | |
|--|---|---|
| <p>LEGEND</p> <ul style="list-style-type: none"> Schedule 2 - Immediate Surrender Area External boundary DCDB Local Government Area boundaries | <p style="text-align: center;">TENURE RESOLUTION INDIGENOUS LAND USE AGREEMENT</p> <p style="text-align: center;">QUD6026/2001 Bailal, Gurang, Gooreng Gooreng, Taribelang Bunda Claim (QC2001/029) Sheet 137 of 219</p> <p style="font-size: small;">Compilation : Land Tenure Information obtained from the Digital Cadastral Data Base (July 2014), Department of Natural Resources & Mines, Brisbane. The Land Registry in the Department of Natural Resources & Mines should be consulted for verification of tenures.</p> <p style="font-size: x-small;">Feature names shown on this map have been obtained from available information. It is possible that errors and omissions may exist. While every care is taken to ensure the accuracy of this data, the Department of Natural Resources & Mines, and/or contributors to this publication, makes no representations or warranties about its accuracy, reliability, completeness or suitability for any particular purpose and disclaims all responsibility and all liability (including without limitation, liability in negligence) for all injuries, expenses, losses, damages (including indirect or consequential damage) and costs which might be incurred as a result of the data being inaccurate or incomplete in any way or for any reason.</p> <p style="font-size: x-small;">Copyright protects this publication. Except for purposes permitted by the Copyright Act 1968, reproduction by any means (photocopying, electronic, mechanical, recording or otherwise) is prohibited without the prior written permission of the Department of Natural Resources & Mines.</p> <p style="font-size: x-small;">All enquiries: The Manager, Client Mapping Services, Department of Natural Resources and Mines, GPO Box 2454, Brisbane, QLD 4001</p> <p style="font-size: x-small;">Produced by the Department of Natural Resources and Mines, © The State Of Queensland (Department of Natural Resources and Mines) October 2017.</p> |  <p>1:5,000</p>  <p>Kilometres</p>  <p>SHEET KEY</p> |
|--|---|---|



Document Path: V:\sifrip\INT\Claims\CLAIMMAP\Qc01_29\Port Curtis Coral Coast\PCCC_TR_ILUA_2017\MXD\20170911\Schedne_2\QCVI_28_PCCC_A3P_TR_ILUA_2017_Schedne2_Mapbook.mxd

LEGEND

- Schedule 2 - Immediate Surrender Area
- External boundary
- DCDB
- Local Government Area boundaries

TENURE RESOLUTION INDIGENOUS LAND USE AGREEMENT

QUD6026/2001 Bailai, Gurang, Gooreng Gooreng, Taribelang Bunda Claim (QC2001/029) Sheet 138 of 219

Compilation : Land Tenure Information obtained from the Digital Cadastral Data Base (July 2014), Department of Natural Resources & Mines, Brisbane. The Land Registry in the Department of Natural Resources & Mines should be consulted for verification of tenures.

Feature names shown on this map have been obtained from available information. It is possible that errors and omissions may exist. While every care is taken to ensure the accuracy of this data, the Department of Natural Resources & Mines, and/or contributors to this publication, makes no representations or warranties about its accuracy, reliability, completeness or suitability for any particular purpose and disclaims all responsibility and all liability (including without limitation, liability in negligence) for all injuries, expenses, losses, damages (including indirect or consequential damages) and costs which might be incurred as a result of the data being inaccurate or incomplete in any way or for any reason.

Copyright protects this publication. Except for purposes permitted by the Copyright Act 1968, reproduction by any means (photocopying, electronic, mechanical, recording or otherwise) is prohibited without the prior written permission of the Department of Natural Resources & Mines.

All enquiries: The Manager, Client Mapping Services, Department of Natural Resources and Mines, GPO Box 2454, Brisbane, QLD 4001

Produced by the Department of Natural Resources and Mines,
© The State Of Queensland (Department of Natural Resources and Mines) October 2017.



1:8,000



Map Projection: GCS GDA 1994



SHEET KEY



Document Path: \ats\p\NT\Claims\CLAIMMAP\Qe01_29\Port Curtis Coral Coast\PCCC_TR_ILUA_2017\MXD\20170911\Schedule_2\QOC01_29_PCCC_A3P_TR_ILUA_2017_Schedule2_Mapbook.mxd

LEGEND

- Schedule 2 - Immediate Surrender Area
- External boundary
- DCDB
- Local Government Area boundaries

QUD6026/2001 Bailal, Gurang, Gooreng Gooreng, Taribelang Bunda Claim (QC2001/029) Sheet 139 of 219


Compilation : Land Tenure Information obtained from the Digital Cadastral Data Base (July 2014), Department of Natural Resources & Mines, Brisbane.
The Land Registry in the Department of Natural Resources & Mines should be consulted for verification of tenures.

Feature names shown on this map have been obtained from available information. It is possible that errors and omissions may exist. While every care is taken to ensure the accuracy of this data, the Department of Natural Resources & Mines, and/or contributors to this publication, makes no representations or warranties about its accuracy, reliability, completeness or suitability for any particular purpose and disclaims all responsibility and all liability (including without limitation, liability in negligence) for all injuries, expenses, losses, damages (including indirect or consequential damage) and costs which might be incurred as a result of the data being inaccurate or incomplete in any way or for any reason.


Copyright protects this publication. Except for purposes permitted by the Copyright Act 1968, reproduction by any means (photocopying, electronic, mechanical, recording or otherwise) is prohibited without the prior written permission of the Department of Natural Resources & Mines.

All enquiries: The Manager, Client Mapping Services, Department of Natural Resources and Mines, GPO Box 2454, Brisbane, QLD 4001


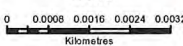
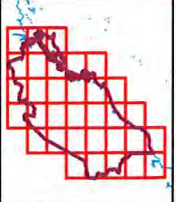
Produced by the Department of Natural Resources and Mines,
© The State of Queensland (Department of Natural Resources and Mines) October 2017.



SHEET KEY



Document Path: \\atsilp\NT\Claims\CLAIMMAP\Qe01_29\Port Curtis Coral Const\PCCC_TR_ILUA_2017\MXD\20170911\Schedule_2\QOC01_29_PCCC_A3P_TR_ILUA_2017_Schedule2_Mapbook.mxd

| | | |
|--|--|---|
| <p>LEGEND</p> <ul style="list-style-type: none"> Schedule 2 - Immediate Surrender Area External boundary DCDB Local Government Area boundaries | <p>TENURE RESOLUTION INDIGENOUS LAND USE AGREEMENT</p> <p>QUD6026/2001 Bailai, Gurang, Gooreng Gooreng, Taribelang Bunda Claim (QC2001/029) Sheet 140 of 219</p> <p><small>Compilation: Land Tenure Information obtained from the Digital Cadastral Data Base (July 2014), Department of Natural Resources & Mines, Brisbane. The Land Registry in the Department of Natural Resources & Mines should be consulted for verification of tenures.</small></p> <p><small>Feature names shown on this map have been obtained from available information. It is possible that errors and omissions may exist. While every care is taken to ensure the accuracy of this data, the Department of Natural Resources & Mines, and/or contributors to this publication, makes no representations or warranties about its accuracy, reliability, completeness or suitability for any particular purpose and disclaims all responsibility and all liability (including without limitation, liability in negligence) for all injuries, expenses, losses, damages (including indirect or consequential damage) and costs which might be incurred as a result of the data being inaccurate or incomplete in any way or for any reason.</small></p> <p><small>Copyright protects this publication. Except for purposes permitted by the Copyright Act 1968, reproduction by any means (photocopying, electronic, mechanical, recording or otherwise) is prohibited without the prior written permission of the Department of Natural Resources & Mines.</small></p> <p><small>All enquiries: The Manager, Client Mapping Services, Department of Natural Resources and Mines, GPO Box 2454, Brisbane, QLD 4001.</small></p> <p><small>Produced by the Department of Natural Resources and Mines, © The State Of Queensland (Department of Natural Resources and Mines) October 2017.</small></p> |  <p>1:100</p>  <p>Map Projection: GCS GDA 1994</p> |
| | |  <p>SHEET KEY</p> |



Document Path: \aristip\NTClaims\CLAIMMAP\Qe01_29\Port Curtis Coral Coast\PCCC_TR_ILUA_2017\MXD\20170911\Schedule_2\IOCVI_29_PCCC_A3P_TR_ILUA_2017_Schedule2_Mapbook.mxd

TENURE RESOLUTION INDIGENOUS LAND USE AGREEMENT

QUD6026/2001 Bailai, Gurang, Gooreng Gooreng, Taribelang Bunda Claim (QC2001/029) Sheet 141 of 219

LEGEND

- Schedule 2 - Immediate Surrender Area
- External boundary
- DCDB
- Local Government Area boundaries


Compilation : Land Tenure Information obtained from the Digital Cadastral Data Base (July 2014), Department of Natural Resources & Mines, Brisbane. The Land Registry in the Department of Natural Resources & Mines should be consulted for verification of tenures.

Feature names shown on this map have been obtained from available information. It is possible that errors and omissions may exist. While every care is taken to ensure the accuracy of this data, the Department of Natural Resources & Mines, and/or contributors to this publication, makes no representations or warranties about its accuracy, reliability, completeness or suitability for any particular purpose and disclaims all responsibility and all liability (including without limitation, liability in negligence) for all injuries, expenses, losses, damages (including indirect or consequential damage) and costs which might be incurred as a result of the data being inaccurate or incomplete in any way or for any reason.


Copyright protects this publication. Except for purposes permitted by the Copyright Act 1968, reproduction by any means (photocopying, electronic, mechanical, recording or otherwise) is prohibited without the prior written permission of the Department of Natural Resources & Mines.

All enquiries: The Manager, Client Mapping Services, Department of Natural Resources and Mines, GPO Box 2454, Brisbane, QLD 4001

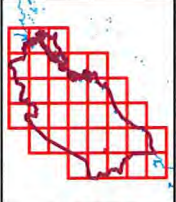
Produced by the Department of Natural Resources and Mines,
© The State of Queensland (Department of Natural Resources and Mines) October 2017.



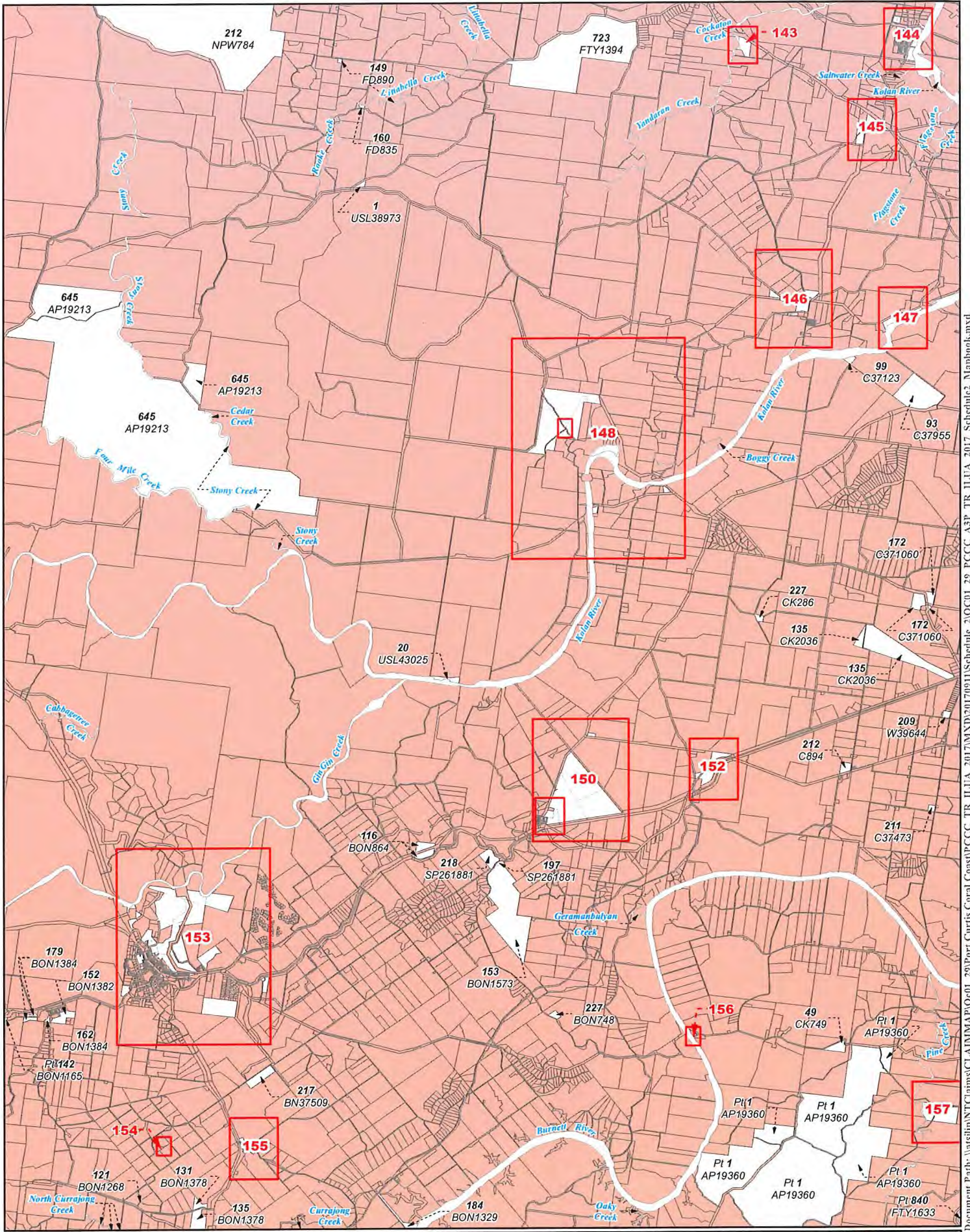
1:10,000



Map Projection: GCS GDA 1994



SHEET KEY



TENURE RESOLUTION INDIGENOUS LAND USE AGREEMENT

QUD6026/2001 Bailai, Gurang, Gooreng Gooreng, Taribelang Bunda Claim (QC2001/029) Sheet 142 of 219


- LEGEND**
- Schedule 2 - Immediate Surrender Area
 - External boundary
 - DCDB
 - Local Government Area boundaries

Compilation : Land Tenure Information obtained from the Digital Cadastral Data Base (July 2014), Department of Natural Resources & Mines, Brisbane.
The Land Registry in the Department of Natural Resources & Mines should be consulted for verification of tenures.

Feature names shown on this map have been obtained from available information. It is possible that errors and omissions may exist. While every care is taken to ensure the accuracy of this data, the Department of Natural Resources & Mines, and/or contributors to this publication, makes no representations or warranties about its accuracy, reliability, completeness or suitability for any particular purpose and disclaims all responsibility and all liability (including without limitation, liability in negligence) for all injuries, expenses, losses, damages (including indirect or consequential damage) and costs which might be incurred as a result of the data being inaccurate or incomplete in any way or for any reason.

Copyright protects this publication. Except for purposes permitted by the Copyright Act 1968, reproduction by any means (photocopying, electronic, mechanical, recording or otherwise) is prohibited without the prior written permission of the Department of Natural Resources & Mines.
All enquiries: The Manager, Client Mapping Services, Department of Natural Resources and Mines, GPO Box 2454, Brisbane, QLD 4001

Produced by the Department of Natural Resources and Mines,
© The State Of Queensland (Department of Natural Resources and Mines) October 2017.





Document Path: \\ats\h\p\NT\Claims\CLAIMMAP\Qe01_29\Port Curtis Coral Coast\PCCC_TR_ILUA_2017\MXD\20170911\Schedule_2\QOC01_29_PCCC_A3P_TR_ILUA_2017_Schedule2_Mapbook.mxd

TENURE RESOLUTION INDIGENOUS LAND USE AGREEMENT

QUD6026/2001 Bailai, Gurang, Gooreng Gooreng, Taribelang Bunda Claim (QC2001/029) Sheet 143 of 219

LEGEND

- Schedule 2 - Immediate Surrender Area
- External boundary
- DCDB
- Local Government Area boundaries


Compilation: Land Tenure Information obtained from the Digital Cadastral Data Base (July 2014), Department of Natural Resources & Mines, Brisbane. The Land Registry in the Department of Natural Resources & Mines should be consulted for verification of tenures.

Feature names shown on this map may have been obtained from available information. It is possible that errors and omissions may exist. While every care is taken to ensure the accuracy of this data, the Department of Natural Resources & Mines, and/or contributors to this publication, makes no representations or warranties about its accuracy, reliability, completeness or suitability for any particular purpose and disclaims all responsibility and all liability (including without limitation, liability in negligence) for all injuries, expenses, losses, damages (including indirect or consequential damage) and costs which might be incurred as a result of the data being inaccurate or incomplete in any way or for any reason.


Copyright protects this publication. Except for purposes permitted by the Copyright Act 1968, reproduction by any means (photocopying, electronic, mechanical, recording or otherwise) is prohibited without the prior written permission of the Department of Natural Resources & Mines.

All enquiries: The Manager, Client Mapping Services, Department of Natural Resources and Mines, GPO Box 2454, Brisbane, QLD 4001

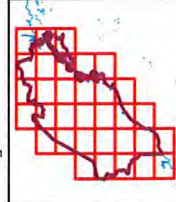
Produced by the Department of Natural Resources and Mines,
© The State Of Queensland (Department of Natural Resources and Mines) October 2017.



1:3,000



Map Projection: GCS GDA 1994



SHEET KEY



Document Path: \atshil\NT\Claims\CLAIMMAP\Qe01_29\Port Curtis Coral Const\PCCC_TR_ILUA_2017\MXD\20170911\Schedule_2\QOC01_29_PCCC_A3T_TR_ILUA_2017_Schedule2_Mapbook.mxd

TENURE RESOLUTION INDIGENOUS LAND USE AGREEMENT

QUD6026/2001 Bailal, Gurang, Gooreng Gooreng, Taribelang Bunda Claim (QC2001/029) Sheet 144 of 219

LEGEND

- Schedule 2 - Immediate Surrender Area
- External boundary
- DCDB
- Local Government Area boundaries


Compilation : Land Tenure Information obtained from the Digital Cadastral Data Base (July 2014), Department of Natural Resources & Mines, Brisbane. The Land Registry in the Department of Natural Resources & Mines should be consulted for verification of tenures.

Feature names shown on this map have been obtained from available information. It is possible that errors and omissions may exist. While every care is taken to ensure the accuracy of this data, the Department of Natural Resources & Mines, and/or contributors to this publication, makes no representations or warranties about its accuracy, reliability, completeness or suitability for any particular purpose and disclaims all responsibility and all liability (including without limitation, liability in negligence) for all injuries, expenses, losses, damages (including indirect or consequential damage) and costs which might be incurred as a result of the data being inaccurate or incomplete in any way or for any reason.

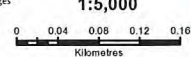
Copyright protects this publication. Except for purposes permitted by the Copyright Act 1968, reproduction by any means (photocopying, electronic, mechanical, recording or otherwise) is prohibited without the prior written permission of the Department of Natural Resources & Mines.

All enquiries: The Manager, Client Mapping Services, Department of Natural Resources and Mines, GPO Box 2454, Brisbane, QLD 4001


Produced by the Department of Natural Resources and Mines,
© The State Of Queensland (Department of Natural Resources and Mines) October 2017.



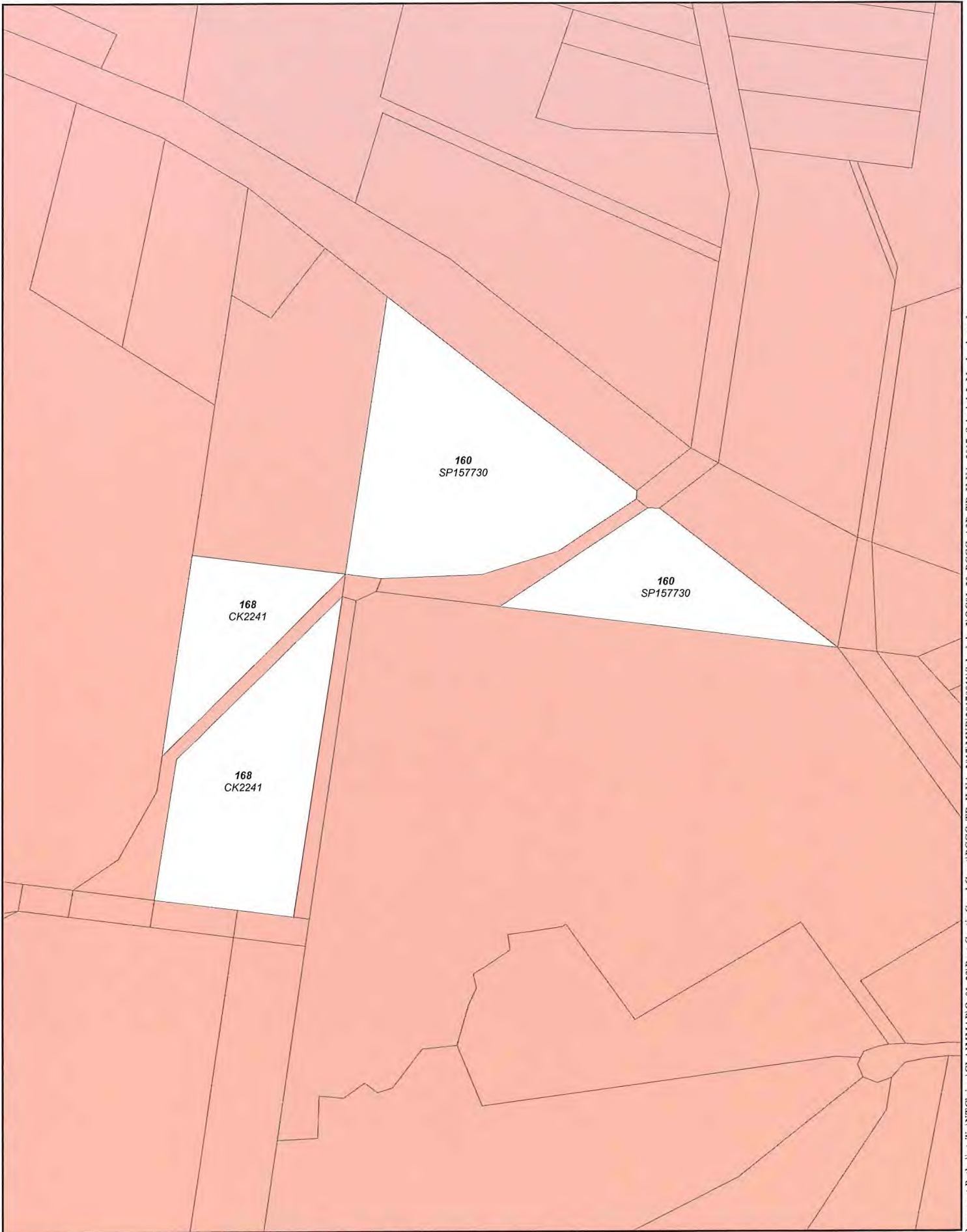
1:5,000




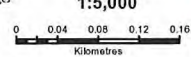
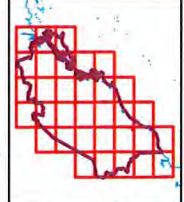
Map Projection: GCS GDA 1994

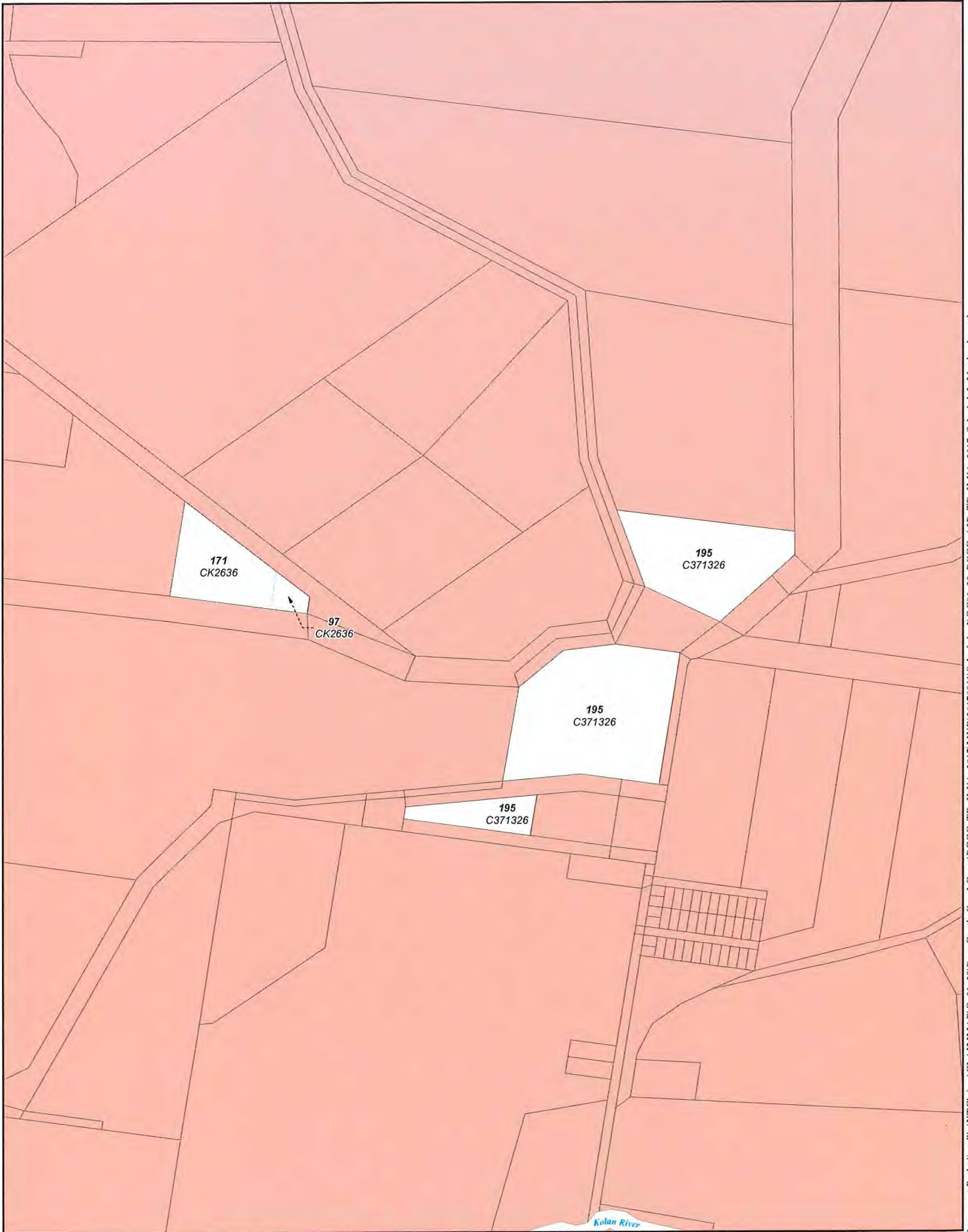


SHEET KEY



Document Path: \\ats\p\NT\Claims\CLAIMMAP\Qe01_29\Port Curtis Coral Coast\PCCC_TR_ILUA_2017\MXD\20170911\Schedule_2\QOCM_29_PCCC_A3P_TR_ILUA_2017_Schedule2_Mapbook.mxd

| | | | |
|---|--|---|---|
| TENURE RESOLUTION INDIGENOUS LAND USE AGREEMENT | |  N 1:5,000  0 0.04 0.08 0.12 0.16 Kilometres Map Projection: GCS GDA 1994 |  SHEET KEY |
| LEGEND | <p style="text-align: center;">QUD6026/2001 Bailai, Gurang, Gooreng Gooreng, Taribelang Bunda Claim (QC2001/029) Sheet 145 of 219</p> <p>Compilation: Land Tenure Information obtained from the Digital Cadastral Data Base (July 2014), Department of Natural Resources & Mines, Brisbane. The Land Registry in the Department of Natural Resources & Mines should be consulted for verification of tenures.</p> <p>Feature names shown on this map have been obtained from available information. It is possible that errors and omissions may exist. While every care is taken to ensure the accuracy of this data, the Department of Natural Resources & Mines, and/or contributors to this publication, makes no representations or warranties about its accuracy, reliability, completeness or suitability for any particular purpose and disclaims all responsibility and all liability (including without limitation, liability in negligence) for all injuries, expenses, losses, damages (including indirect or consequential damage) and costs which might be incurred as a result of the data being inaccurate or incomplete in any way or for any reason.</p> <p>Copyright protects this publication. Except for purposes permitted by the Copyright Act 1968, reproduction by any means (photocopying, electronic, mechanical, recording or otherwise) is prohibited without the prior written permission of the Department of Natural Resources & Mines.</p> <p>All enquiries: The Manager, Client Mapping Services, Department of Natural Resources and Mines, GPO Box 2454, Brisbane, QLD 4001</p> <p style="text-align: center;">Produced by the Department of Natural Resources and Mines, © The State Of Queensland (Department of Natural Resources and Mines) October 2017.</p> | | |
| <ul style="list-style-type: none"> Schedule 2 - Immediate Surrender Area External boundary DCDB Local Government Area boundaries | | | |



Document Path: \ats\p\NT\Claims\CLAIMMAP\Qe01_29\Port Curtis Coral Coast\PCCC_TR_ILUA_2017\MXD\20170911\Schedule_2\QOC01_29_PCCC_A3P_TR_ILUA_2017_Schedule2_Mapbook.mxd

TENURE RESOLUTION INDIGENOUS LAND USE AGREEMENT

QUD6026/2001 Ballaj, Gurang, Gooreng Gooreng, Taribelang Bunda Claim (QC2001/029) Sheet 146 of 219

LEGEND

- Schedule 2 - Immediate Surrender Area
- External boundary
- DCDB
- Local Government Area boundaries


Compilation : Land Tenure Information obtained from the Digital Cadastral Data Base (July 2014), Department of Natural Resources & Mines, Brisbane. The Land Registry in the Department of Natural Resources & Mines should be consulted for verification of tenures.

Feature names shown on this map have been obtained from available information. It is possible that errors and omissions may exist. While every care is taken to ensure the accuracy of this data, the Department of Natural Resources & Mines, and/or contributors to this publication, makes no representations or warranties about its accuracy, reliability, completeness or suitability for any particular purpose and disclaims all responsibility and all liability (including without limitation, liability in negligence) for all injuries, expenses, losses, damages (including indirect or consequential damage) and costs which might be incurred as a result of the data being inaccurate or incomplete in any way or for any reason.


Copyright protects this publication. Except for purposes permitted by the Copyright Act 1968, reproduction by any means (photocopying, electronic, mechanical, recording or otherwise) is prohibited without the prior written permission of the Department of Natural Resources & Mines.

All enquiries: The Manager, Client Mapping Services, Department of Natural Resources and Mines, GPO Box 2454, Brisbane, QLD 4001

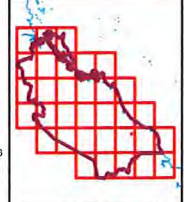
Produced by the Department of Natural Resources and Mines,
© The State Of Queensland (Department of Natural Resources and Mines) October 2017.



1:8,000



Map Projection: GCS GDA 1994



SHEET KEY



Document Path: \\atsd\p\INT\Claims\CLAIMMAP\Qc01_29\Port Curtis Coral Coast\PCCC_TR_ILUA_2017\MXD\20170911\Schedule_2\QCH1_29_PCCC_A3P_TR_ILUA_2017_Schedule2_Mapbook.mxd

LEGEND

- Schedule 2 - Immediate Surrender Area
- External boundary
- DCDB
- Local Government Area boundaries

TENURE RESOLUTION INDIGENOUS LAND USE AGREEMENT

QUD6026/2001 Bailai, Gurang, Gooreng Gooreng, Taribelang Bunda Claim (QC2001/029) Sheet 147 of 219


Compilation - Land Tenure Information obtained from the Digital Cadastral Data Base (July 2014), Department of Natural Resources & Mines, Brisbane. The Land Registry in the Department of Natural Resources & Mines should be consulted for verification of tenures.

Feature names shown on this map have been obtained from available information. It is possible that errors and omissions may exist. While every care is taken to ensure the accuracy of this data, the Department of Natural Resources & Mines, and/or contributors to this publication, makes no representations or warranties about its accuracy, reliability, completeness or suitability for any particular purpose and disclaims all responsibility and all liability (including without limitation, liability in negligence) for all injuries, expenses, losses, damages (including indirect or consequential damages) and costs which might be incurred as a result of the data being inaccurate or incomplete in any way or for any reason.


Copyright protects this publication. Except for purposes permitted by the Copyright Act 1968, reproduction by any means (photocopying, electronic, mechanical, recording or otherwise) is prohibited without the prior written permission of the Department of Natural Resources & Mines.

All enquiries: The Manager, Client Mapping Services, Department of Natural Resources and Mines, GPO Box 2454, Brisbane, QLD 4001

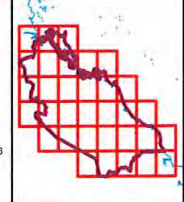
Produced by the Department of Natural Resources and Mines,
© The State Of Queensland (Department of Natural Resources and Mines) October 2017.



1:5,000



Map Projection: GCS GDA 1994



SHEET KEY